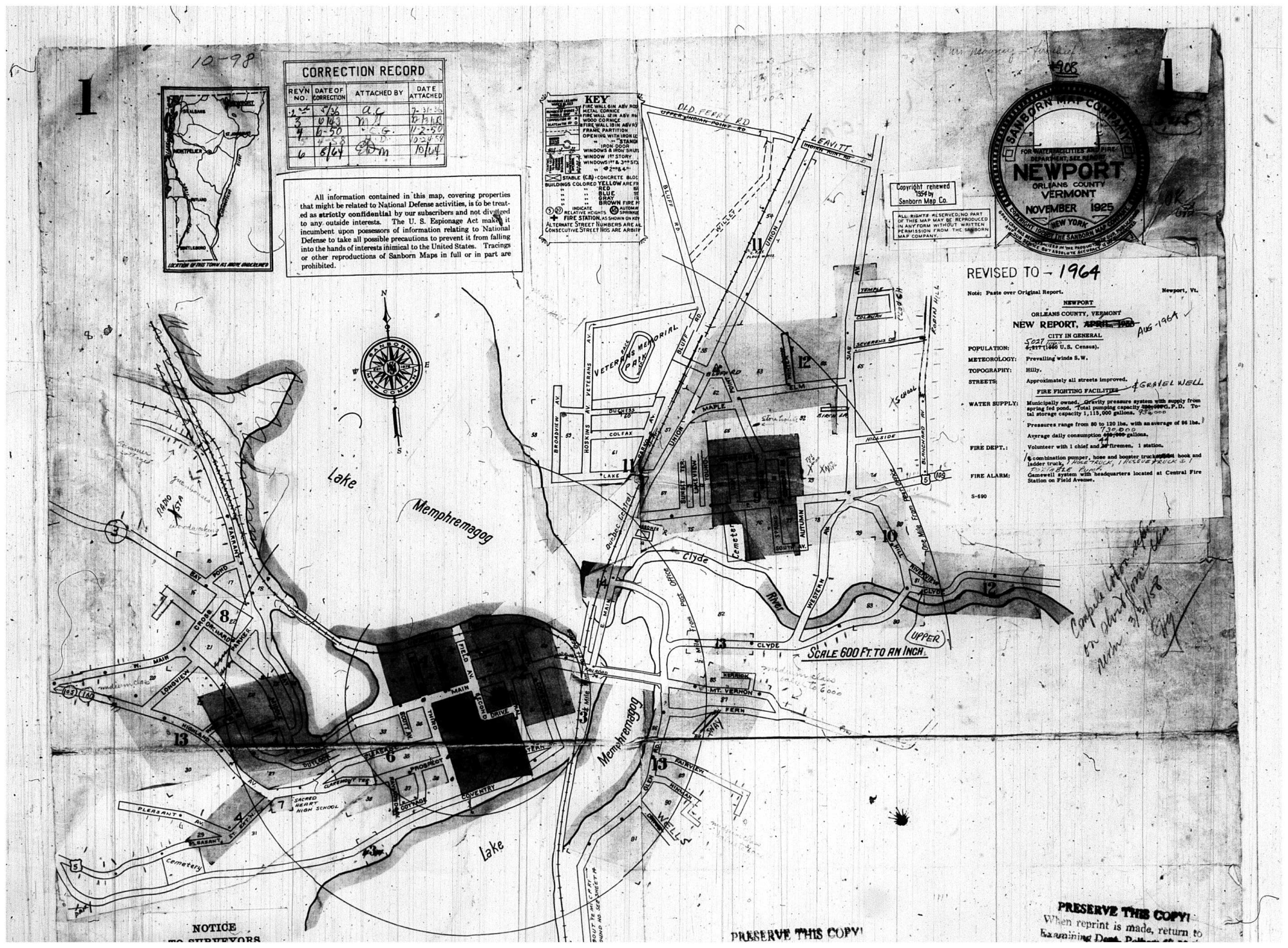

10-98
1
CORRECTION RECORD
REV'N NO. | DATE OF CORRECTION | ATTACHED BY | DATE ATTACHED
2 | 5/36 | A.G. | 7-31-36
3 | 6/43 | M.J. | 8-31-43
4 | 6-50 | C.G. | 11-2-50
5 | 4-58 | J.D. | 10-24-58
6 | 8/64 | EDM | 10/64
All information contained in this map, covering properties that might be related to National Defense activities, is to be treated as strictly confidential by our subscribers and not divulged to any outside interests. The U. S. Espionage Act makes it incumbent upon possessors of information relating to National Defense to take all possible precautions to prevent it from falling into the hands of interests inimical to the United States. Tracings or other reproductions of Sanborn Maps in full or in part are prohibited.
KEY
FIRE WALL 6 IN ABV ROOF
METAL CORNICE
FIRE WALL 12 IN ABV RH
WOOD CORNICE
FIRE WALL 18 IN ABV RH
FRAME PARTITION
OPENING WITH IRON LC
" " STANDA
IRON DOOR
WINDOWS & IRON SHUTS
WINDOW 1ST STORY
WINDOWS 1ST & 3RD STO
" 2ND & 4TH
STABLE (C.B.) CONCRETE BLOC
BUILDINGS COLORED YELLOW ARE FR
" " RED
" " BLUE
" " GRAY
" " BROWN FIRE P
INDICATE RELATIVE HEIGHTS
AUTOMATIC SPRINKLE
FIRE STATION, AS SHOWN ON KEY
ALTERNATE STREET NUMBERS ARE AL
CONSECUTIVE STREET NOS ARE ARBITR
Copyright renewed 1954 by Sanborn Map Co.
ALL RIGHTS RESERVED; NO PART OF THIS MAP MAY BE REPRODUCED IN ANY FORM WITHOUT WRITTEN PERMISSION FROM THE SANBORN MAP COMPANY.
SANBORN MAP COMPANY
FOR WATER FACILITIES AND FIRE DEPARTMENT, SEE REPORT
NEWPORT
ORLEANS COUNTY
VERMONT
NOVEMBER 1925
NEW YORK
COPYRIGHT 1925 BY THE SANBORN MAP COMPANY
GRATIFYING THE REPRODUCTION IN THE PRODUCTION OF OUR PUBLICATIONS AND OUR SERVICE BUT ABSOLUTE ACCURACY IS NOT GUARANTEED
REVISED TO - 1964
Note: Paste over Original Report.
Newport, Vt.
NEWPORT
ORLEANS COUNTY, VERMONT
NEW REPORT, ~~APRIL 1958~~ AUG-1964
CITY IN GENERAL
POPULATION: ~~5,217~~ 5027 (1960 U.S. Census).
METEOROLOGY: Prevailing winds S.W.
TOPOGRAPHY: Hilly.
STREETS: Approximately all streets improved.
FIRE FIGHTING FACILITIES & GRAVEL WELL
WATER SUPPLY: Municipally owned. Gravity pressure system with supply from spring fed pond. Total pumping capacity ~~[illegible]~~ 936,000 G.P.D. Total storage capacity 1,115,000 gallons.
Pressures range from 80 to 120 lbs. with an average of 96 lbs.
Average daily consumption ~~[illegible]~~ 730,000 gallons.
FIRE DEPT.: Volunteer with 1 chief and ~~[illegible]~~ 44 firemen. 1 station.
1 combination pumper, hose and booster truck ~~[illegible]~~ hook and ladder truck, 1 HOSE TRUCK, 1 RESCUE TRUCK & 1 PORTABLE PUMP.
FIRE ALARM: Gamewell system with headquarters located at Central Fire Station on Field Avenue.
S-690
SCALE 600 FT. TO AN INCH
Lake Memphremagog
Clyde River
Memphremagog
Lake
Cemetery
SACRED HEART HIGH SCHOOL
NOTICE TO SURVEYORS
PRESERVE THIS COPY!
PRESERVE THIS COPY!
When reprint is made, return to Examining Dept. Pathway

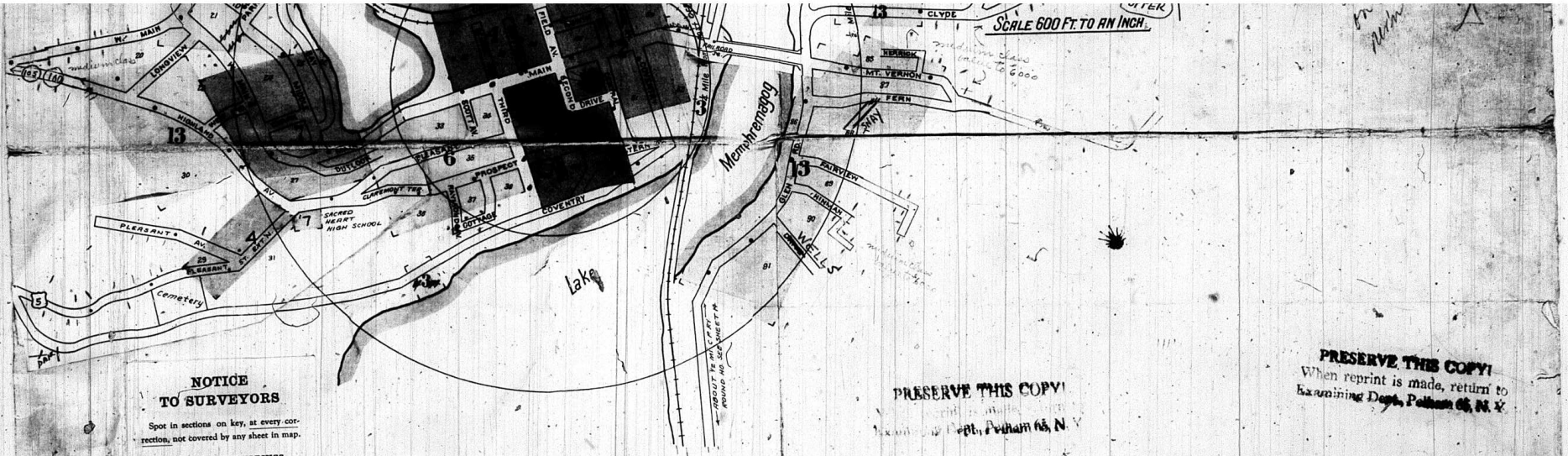

NOTICE
TO SURVEYORS

Spot in sections on key, at every correction, not covered by any sheet in map.

NOTE CLASS OF BUILDINGS

PRESERVE THIS COPY!
When reprint is made, return to
Examining Dept., Pelham 65, N. Y.

PRESERVE THIS COPY!
Pelham 65, N. Y.

INDEX

STREETS

		SHEET
A		
Aubin,		4
Autumn,	1-97	*10
"	2-86	*9
B		
Bay,	5-23	*7
"	37-74	8
Bayview Ave.,	1-26	8
Beaupel Drive (arbitrary),		9
Bluff Road,		12
Broadview Ave.,	1-92	11
Byrom (arbitrary), at South Troy,		14
C		
Central,	1-16	2
"	17-39	*5
"	18-28	*2
"	30-38	*3
Claremont Terrace,		6
Clark,	1-12	6
Cliff,		10
Clyde,	101-126, arbitrary	13
"	901-924,	10
"	925-965,	10
Colfax,	1-99	11
Concord Ave.,	1-80	9
Cottage,	1-16	6
Court Square,		5
Coventry,	1-30	2
"	31-39	*2
"	32-40	*3
"	41-68	3
"	69-77	*5
"	70-78	*3
"	79-106	5
"	near Newport Ice Co.	3
Cross,	1-28	8
D		
Duchess,		11
E		
Eastern Ave.,	1-16	3
"	15-26	5
Elm,	1-290	12
Elmo (arbitrary),		13
Ena (arbitrary),		11
Exchange,		2
F		
Fairview,		13
Farrant,	1-26	8
Fern,		13
Field Ave.,	1-13	*4
"	2-12	*2
G		
Glen Road,	1-66	13
Green Place,		5
H		
Herrick,		13
Highland Ave.,	4, 7 &	13
Hill,		10
Hinman,		13
Hoskins Ave.,	1-128	11
I		
Indian Point,	1-126	9
"	188-395	12
L		
Lake,		11
Lakeview,	1-90	11
Lane Ave.,	1-14	2
Longview,	1-26	13
"	W. of W. Main	8
M		
Main,	1-6	3
"	7-70	2
"	71-79	*2
"	72-106	*4
"	81-89	*5
Main,	91-113	*6
"	114-133	6
"	134-151	7
" E.,	430-739	11
" "	737-948	9
" "	966-1177	10
" "	E. of Main	3
" "	near B. & M. R. R. Yard	14
" W.,	152-195	7
" "	196-215	8
Maple,	1-30	11
"	31-126	12
Middle,	1-22	7
"	601-616, arbitrary	8
Mt. Vernon,		13
N		
Nemo (arbitrary),		11
North,	1-36	2
Northern Ave.,	15-208	9
O		
Oak,	1-82	9
Orchard,	1-30	8
Outlook,	1-12	7
"	13-24	6
P		
Park Ave.,		11
Parker,	1-18	8
Pleasant,	1-46	6
"	47-54	7
"	70-101	4
Pond,	1-24	8
Prospect,	1-16	5
"	17-46	6
R		
Raymond Ave.,	1-10	6
Riverview,		10
S		
School Ave.,	1-16	4
Scott Ave.,	1-20	6
"	1-11	*5
Second,	2-12	*2
"	13-46	5
"	1-50	10
Sias Ave.,	105-522	12
"	1-64	9
South Ave.,	1-110	9
Spring,	1-24	5
Summer,		5
" Terrace,		8
Sunset Terrace,	1-100	11
T		
Third,	1-39	*6
"	2-44	*5
U		
Union,	1-200	11
"	201-299	*11
"	202-300	*12
"	301-450	12
W		
Wampus Road (arb'y), at South Troy,		14
West End Ave.,	7 &	13
Western Ave.,		10
White Place,		6
Winter,	1-80	12
Y		
Young,	1-111	*11
"	2-102	*9

SPECIALS

	SHEET
A	
Advent Church,	9
American Express Office,	3
Armory,	4
B	
Baptist Church, E. Main St.,	9
" " Second St.,	5
B. & M. R. R. Depots & Amer. Express Office	3
" Engine House and Coal Shed,	14
C	
C. P. R. R. Flour Warehouses,	11
" Passenger Depot & American Express Office,	3
Christian Science Society Church,	9
City Offices,	4
County Court House and Jail,	5
E	
Emigrant Detention Station Building,	3
F	
Federal Building,	5
Fire Dept., Central Station,	4
" " Hose Co. No. 1,	8
" " Station, Bay St.,	8
" " " Spring St.,	9
First Congregational Church,	5
" Methodist Episcopal Church,	5
Frost Veneer Seating Co., Veneer Seats, Table Tops, &c. M'f'g,	8
G	
Goodrich Memorial Public Library,	2
H	
High School,	4
Hood, H. P., & Sons, Milk Sta'n & Creamery,	3
Hurst's Hotel,	2
I	
I. O. O. F. Hall,	9
L	
Lowell Bobbin Co., Bobbin Shop (f'm'ly),	7
M	
Masonic Temple,	5
Memphremagog Yacht Club House,	8
Moore, B. F., & Co.: Overalls & Coats M'f'g,	3
N	
National Bank Building,	5
Newport Electric Light Co. C.	13
" House,	2
" Ice Shed,	3
" Stock Farm,	12
O	
Orleans Bobbin Works,	4
" Trust Co. Bank Building,	2
P	
Post Office,	5
Prouty & Miller, Lumber Yard,	11
" " " Saw Mill, Planing, &c.,	4
Public School, Glen Road, SOUTH	13
" " School Ave., WEST SCHOOL	4
" " Sias Ave., EAST SCHOOL	12
R	
Raymond Hotel,	3
Read, C. W., & Son, Woodworking Shop,	11
Roeder's Inn,	11
S	
St. Mark's Episcopal Church,	5
" Mary's R. C. Church, School, &c.,	6
Salvation Army Building,	8
Standard Oil Co.,	2
V	
Vermont Tap and Die Corporation,	11
" Toy and Novelty Co.,	8
W	
White, A. J., & Son, Sash, Door & Blind Fac:	6

* Indicates only one side of Street shown.

Sheet No. 1

City NEWPORT VT.

CORRECTED BY	DATE
[illegible]	APR 1936
R.A. HAMILTON	JULY 2 1943
F.D.T.	6-16-50
W.K.	4-22-58
D.B. Alexander	8-7-64

THIS SURVEY IS THE PROPERTY OF
SANBORN MAP COMPANY
PELHAM, N. Y.
WHO WILL PAY SUITABLE REWARD FOR ITS
RETURN, IF IT BE LOST.

Note: Paste over Add'l Index of June, 1950, which is now void.

Newport, Vt.

ADDITIONAL INDEX, APRIL, 1958

STREETS

C

		sheet
Clyde,	1-20	13
	28-49	10
	50-89	12
Clyde Extension,		14
Colburn,		12
Coventry,	41-80	3

F

Field Ave.,	2-22	*2

G

Gardner Square,		11

H

Herrick,		13

P

Pleasant, S.S., near Sacred Heart High School,		*3
Pleasant Ave.,		4
Pleasant Street Extension,	70-95	4

R

Railroad Square,		3
River Road,		14

S

Severens Drive,		12

T

Temple,		12

V

Veterans Ave.,		11

S-690

SPECIALS

B

	sheet
Baker, O.W., Bulk Oil Station,	11
Bay View Motor Court,	4
Broadview General Hospital (private),	11

C

	sheet
C. & L. Transport Co., Gas & Oil Distributors,	12
C. & O. Oil Co., Bulk Oil Station,	11
C. P. R'y, Diesel Engine House,	14
Church of the Nazarene,	12
Citizens Utilities Co., Newport Electric Division,	14
City Water Works: Pumping Station, Coventry,	3
Well & Pump House, Glen Road,	13
County Memorial Hospital,	13

E

	sheet
East Main Street Baptist Church,	9
~~East Public School,~~	~~*3~~

F

	sheet
First Baptist Church,	5

I

	sheet
Indian Head Plywood Corp., Woodworking Factory,	11

N

	sheet
Newport City Motel,	10

P

	sheet
Police Department,	4
Post Office, 1028 E. Main,	10
Poutre, [illegible] Feed Warehouse, &c.,	2

R

	sheet
Reed, H.A., Monument Works,	11

S

	sheet
Sacred Heart High School (R.C.), Parochial School & Convent,	7 6
St. Joseph's Home for Aged,	6
Shell Eastern Petroleum Products Corp.,	11
Society Victim Case Co.,	7
~~South Public School,~~	~~*3~~
Streeter Mfg. Co., Wooden Novelties Mfg.,	8

U

	sheet
U.S. Emigration Station,	2

V

	sheet
V.F.W. Club,	2

W

	sheet
West School,	4

* Indicates only one side of Street shown

Newport, Vt.

ADDENDA, AUGUST, 1964, TO ADDITIONAL INDEX OF APRIL, 1958

STREETS

B

		sheet
Bayview St.,	1-26	4

SPECIALS

C

	sheet
City Garage,	11

Newport, Vt.

ADDENDA, AUGUST, 1964, TO ADDITIONAL INDEX OF APRIL, 1958

STREETS

		sheet
B		
Bayview St.,	1-26	4
Birch Lane,	1-12	12
S		
Snay,		13
U		
Upper Clyde,		10 & 12
W		
Wells,		13

S-469

SPECIALS

	sheet
C	
City Garage,	11
K	
K. of C. Clubhouse,	6
M	
Mobil Oil Co.,	2
N	
Newport Clinic,	2
High School,	4
P	
Prouty & Miller, Building Supplies,	8

E-137-E.C.P.

PRODUCTION NO._____

MAP OF NEWPORT, VT. VOL. _____

REVISION DATE_____ EDITION OF_____

REVISION NO. 7th NO. OF SLIPS_____

SUPPLEMENTAL SHEETS_____

INDEX_____

REMARKS:

BOUND & TOWN

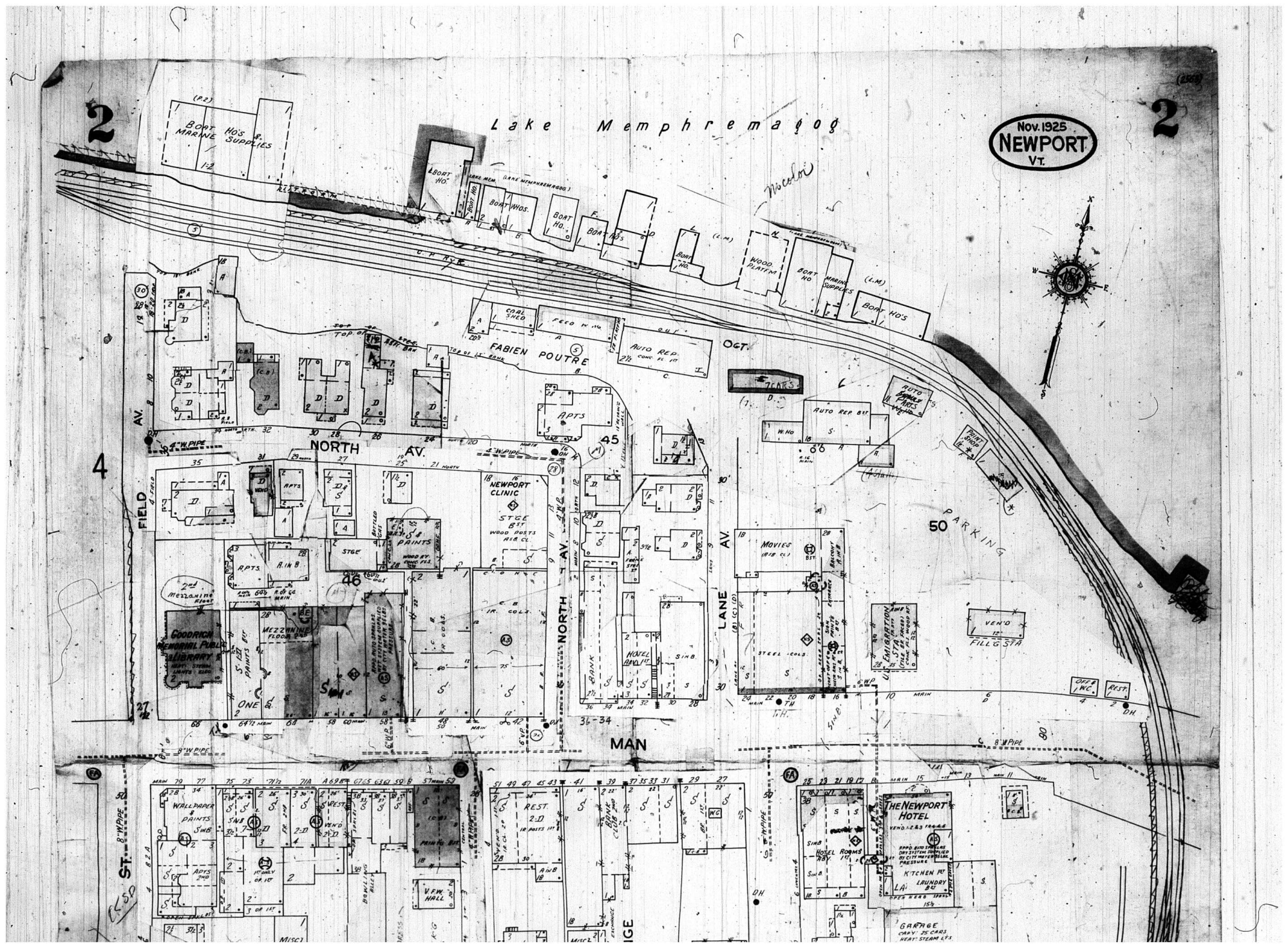

Nov. 1925
NEWPORT
VT.
Lake Memphremagog
BOAT HO'S & MARINE SUPPLIES
BOAT HO.
BOAT HOS.
WOOD PLATFM
MARINE SUPPLIES
BOAT HO'S
COAL SHED
FEED W'HO
AUTO REP.
FABIEN POUTRE
OCT.
NORTH AV.
FIELD AV.
NEWPORT CLINIC
STGE
PAINTS
APTS
GOODRICH MEMORIAL PUBLIC LIBRARY
MEZZANINE FLOOR
ONE
NORTH AV.
LANE AV.
MOVIES
STEEL COLS.
HOTEL ANV.
BANK
PARKING
VEN'D
FILL'G STA
OFF & W.C.
REST.
MAN
WALLPAPER & PAINTS
REST.
V.F.W. HALL
THE NEWPORT HOTEL
HOTEL ROOMS
KITCHEN
LAUNDRY
GARAGE
CAPY: 25 CARS
HEAT: STEAM LTS.
ST.

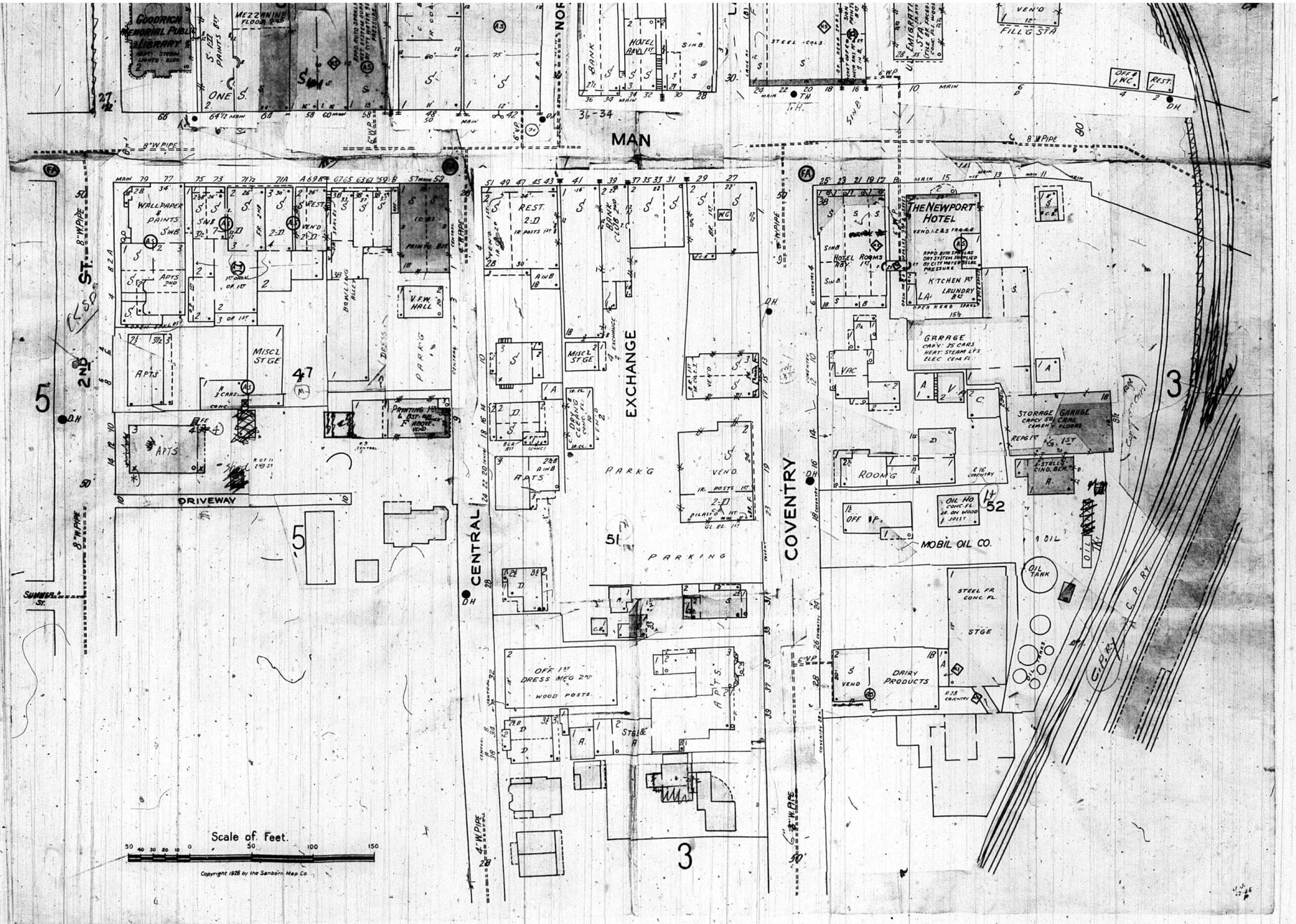

GOODRICH MEMORIAL PUBLIC LIBRARY
MEZZANINE FLOOR
MAN
CENTRAL
EXCHANGE
COVENTRY
DRIVEWAY
THE NEWPORT HOTEL
KITCHEN
LAUNDRY
GARAGE
STORAGE
ROOMG
MOBIL OIL CO.
OIL TANK
STEEL FR CONC FL
STGE
DAIRY PRODUCTS
PARKING
PARKG
MISCL STGE
APTS
WALLPAPER & PAINTS
V.F.W. HALL
PRINTING
OFF 1ST DRESS MFG 2ND WOOD POSTS
FILL'G STA
SUMMER ST.
C.P. RY.
Scale of Feet.
50 40 30 20 10 0 50 100 150
Copyright 1926 by the Sanborn Map Co.

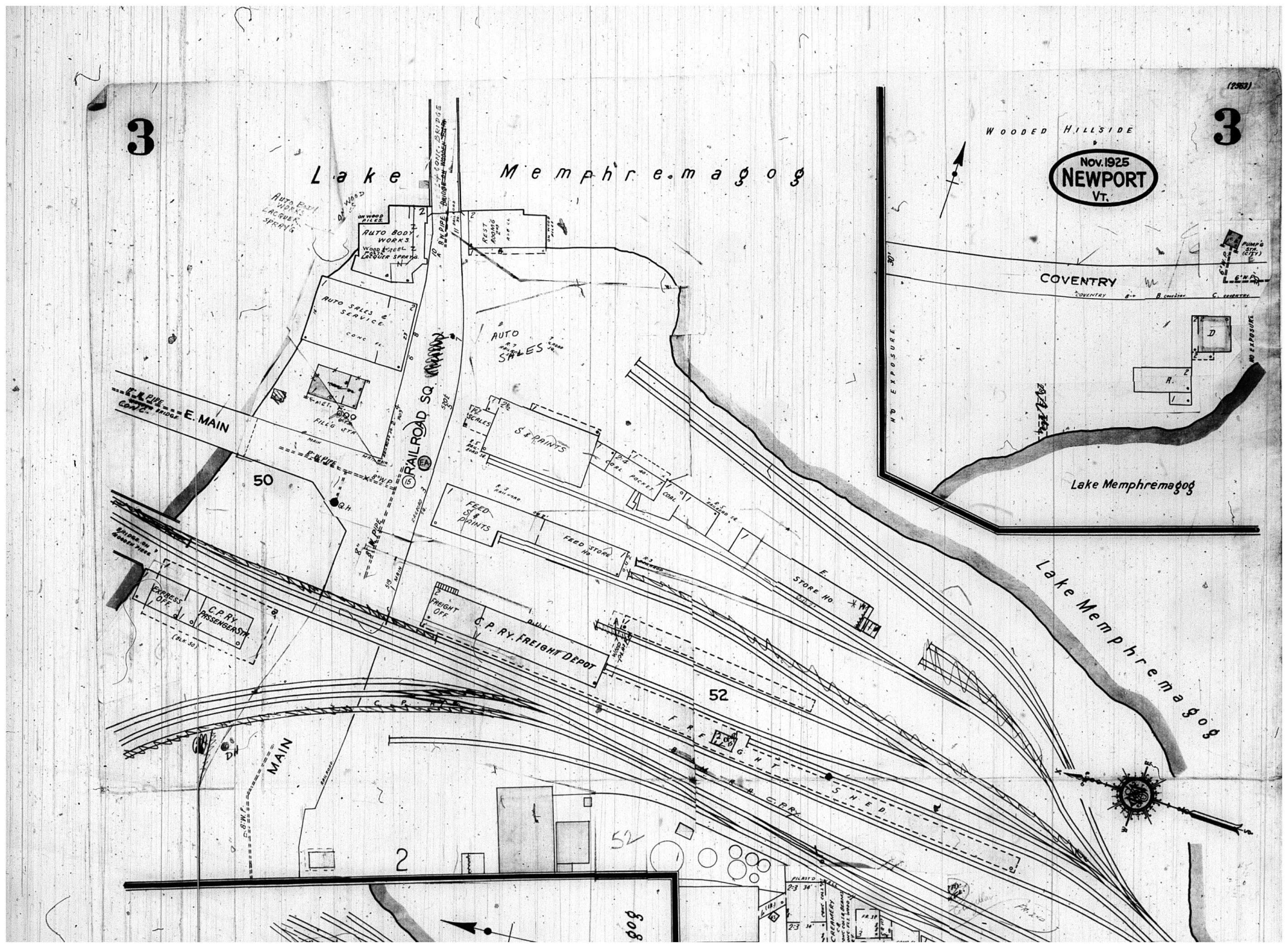
3
Lake Memphremagog
Nov. 1925
NEWPORT
VT.
WOODED HILLSIDE
COVENTRY
Lake Memphremagog
Lake Memphremagog
E. MAIN
RAILROAD SQ.
AUTO BODY WORKS
AUTO SALES & SERVICE
AUTO SALES
S & PAINTS
FEED S & PAINTS
FEED STORE HO.
STORE HO.
FREIGHT OFF.
C.P. RY. FREIGHT DEPOT
EXPRESS OFF.
C.P. RY. PASSENGER STA.
FREIGHT SHED
MAIN
50
52
2

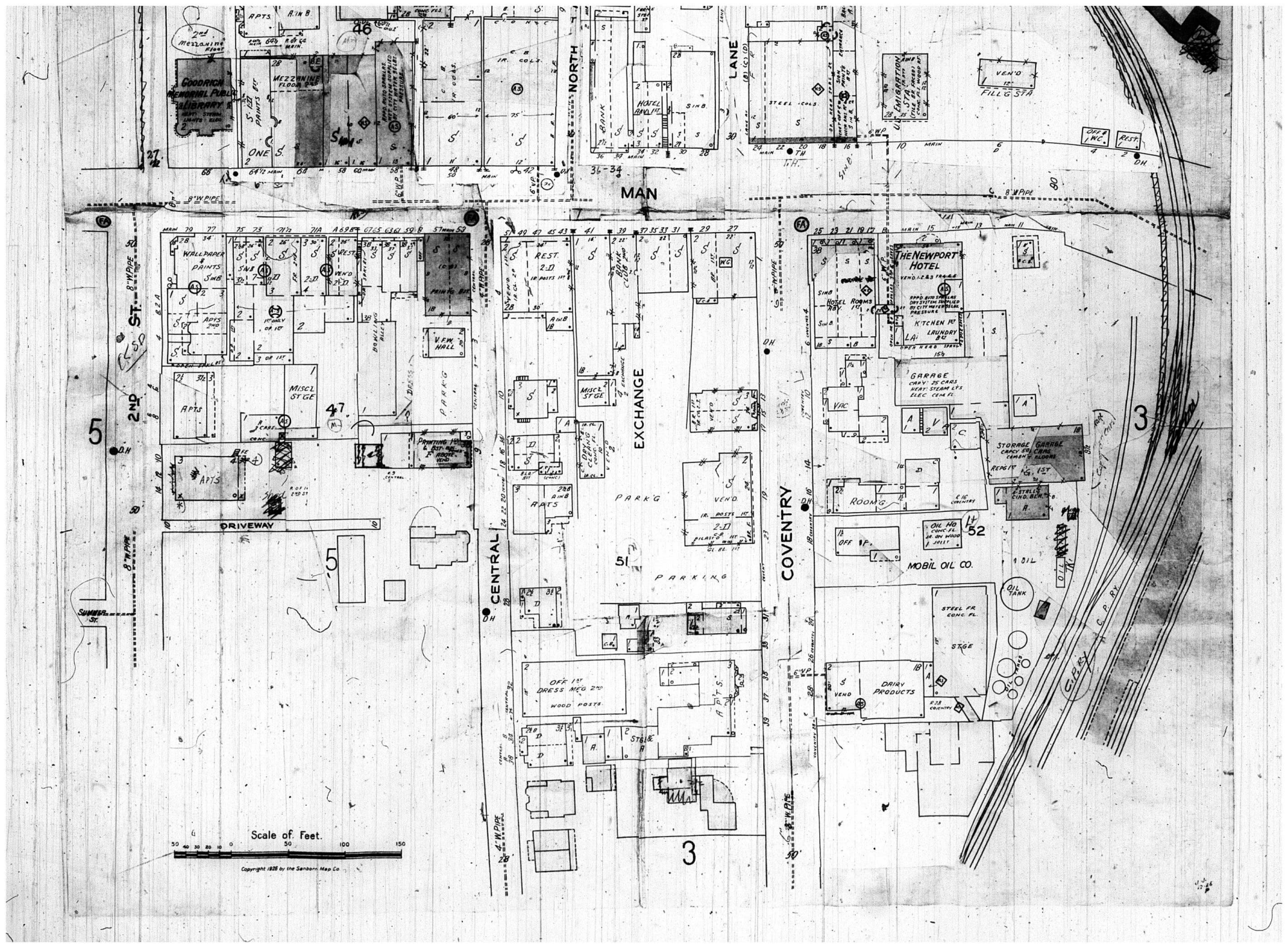

GOODRICH MEMORIAL PUBLIC LIBRARY
MEZZANINE FLOOR
NORTH
LANE
MAN
EXCHANGE
CENTRAL
COVENTRY
2ND ST.
DRIVEWAY
THE NEWPORT HOTEL
KITCHEN 1ST
LAUNDRY
GARAGE
STORAGE GARAGE
MOBIL OIL CO.
OIL TANK
DAIRY PRODUCTS
STEEL FR. CONC. FL.
OFF 1ST DRESS MFG 2ND WOOD POSTS
PARKING
PARK'G
MISC'L ST'GE
V.F.W. HALL
WALLPAPER & PAINTS
APTS
ROOM'G
VEN'D
FILL'G STA
Scale of Feet.
50 40 30 20 10 0 50 100 150
Copyright 1926 by the Sanborn Map Co.

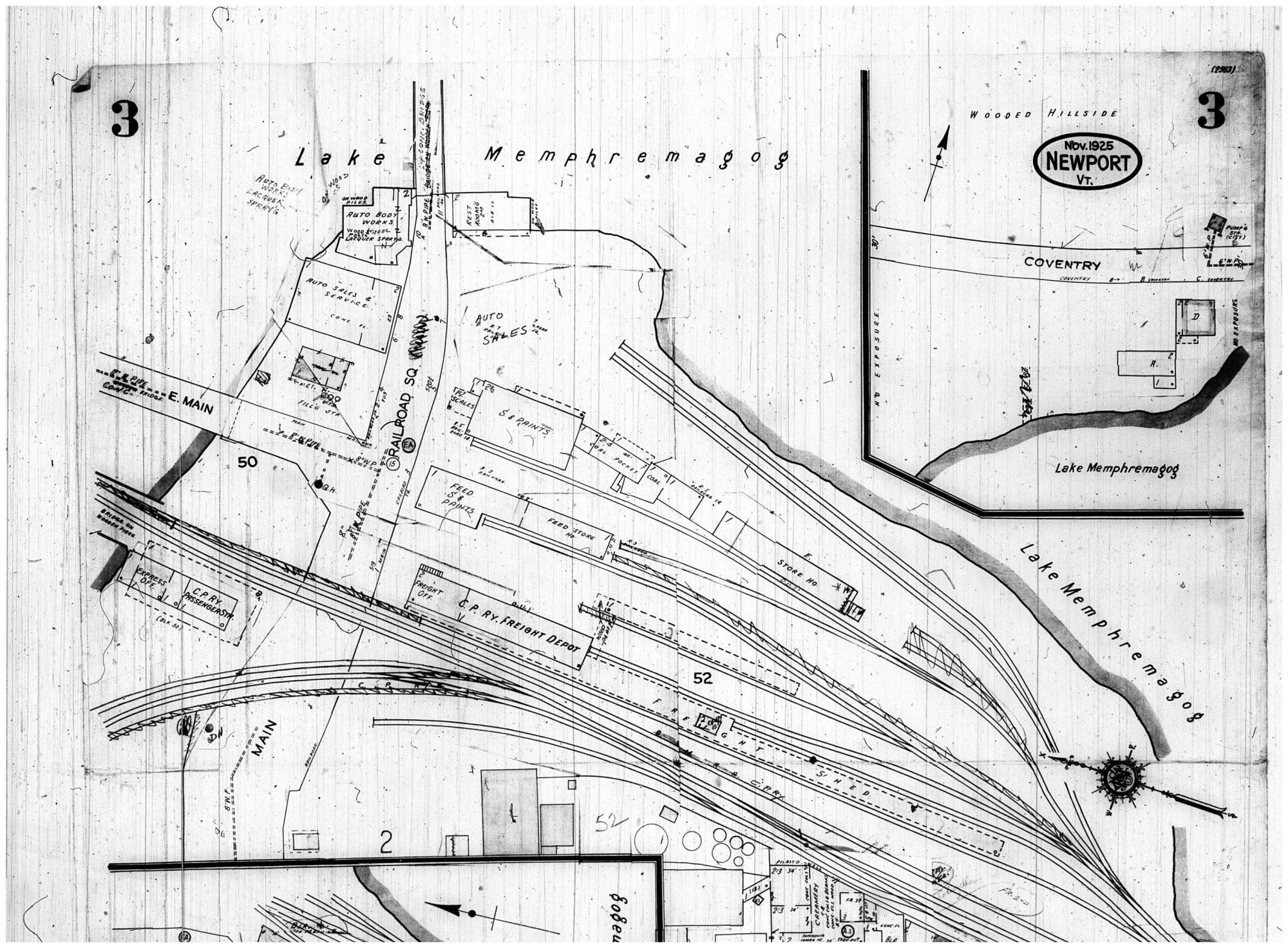
3
Lake Memphremagog
Nov. 1925
NEWPORT
VT.
WOODED HILLSIDE
COVENTRY
NO EXPOSURE
Lake Memphremagog
AUTO BODY WORKS
AUTO SALES & SERVICE
AUTO SALES
RAILROAD SQ.
E. MAIN
50
S & PAINTS
FEED S & PAINTS
FEED STORE HO.
STORE HO.
EXPRESS OFF.
C.P. RY. PASSENGER STA.
FREIGHT OFF.
C.P. RY. FREIGHT DEPOT
52
MAIN
2
FREIGHT SHED
Lake Memphremagog

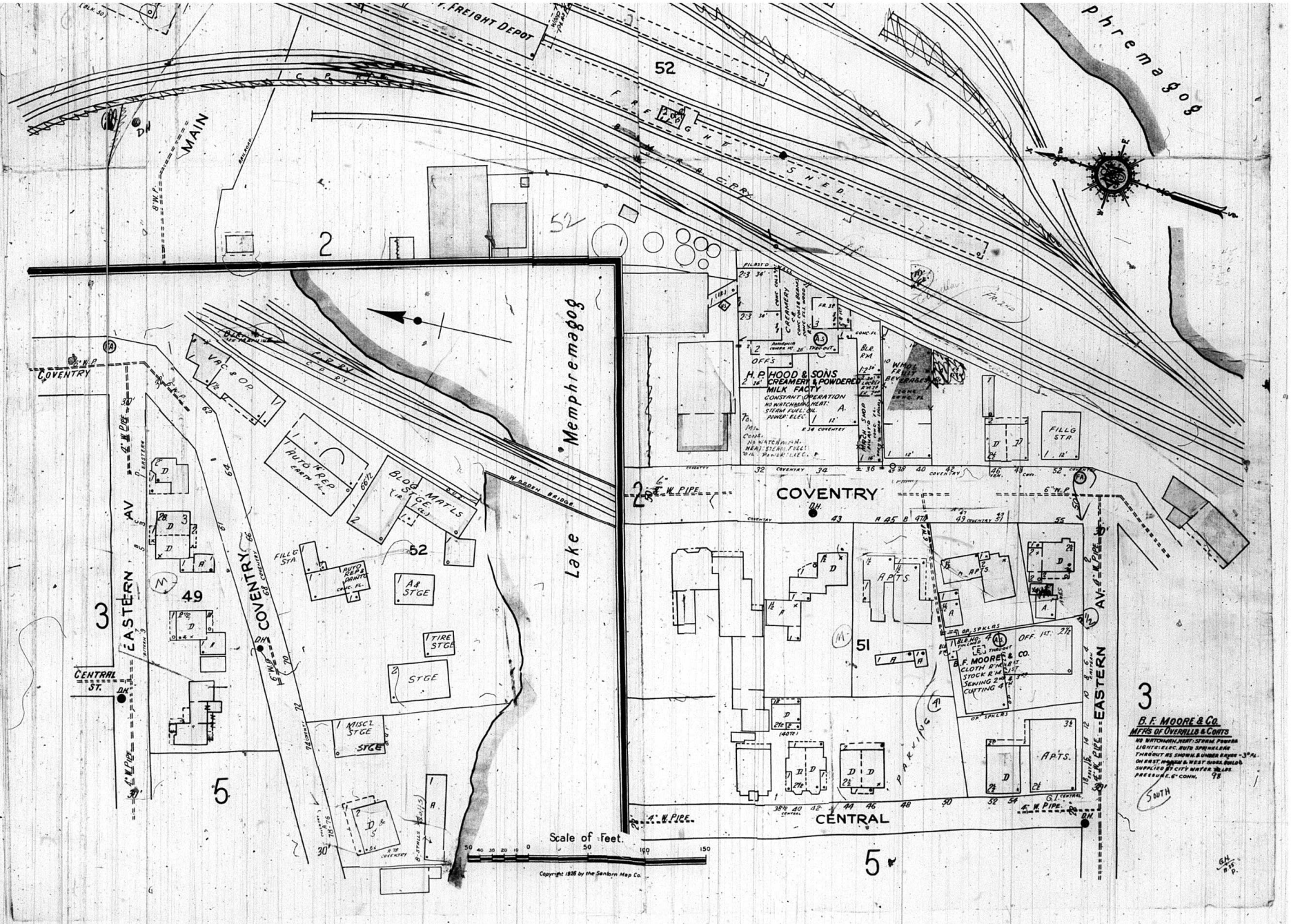

Memphremagog
Lake Memphremagog
COVENTRY
CENTRAL
EASTERN AV
MAIN
FREIGHT DEPOT
FREIGHT SHED
H. P. HOOD & SONS
CREAMERY & POWDERED MILK FACTY
CONSTANT OPERATION
NO WATCHMAN, HEAT:
STEAM FUEL: OIL
POWER: ELEC.
WHOL FRUIT BEVERAGES
FILLG STA.
VAC. & OP.
AUTO REP. EARTH FL.
BLDG. MAT'LS STGE.
AUTO REP. & PAINTG.
A & STGE
TIRE STGE
STGE
MISC'L STGE
STGE
APTS.
B. F. MOORE & CO.
CLOTH R'M
STOCK R'M
SEWING
CUTTING
OFF. 1ST
PARKING
B. F. MOORE & CO.
MFRS OF OVERALLS & COATS
NO WATCHMAN, HEAT: STEAM POWER & LIGHT: ELEC. AUTO SPRINKLERS THROUGH AS SHOWN. & UNDER EAVES - 3" FL. ON EAST, NORTH & WEST SIDES. BUILD'G SUPPLIED BY CITY WATER WORKS. PRESSURE 6" CONN.
SOUTH
Scale of Feet.
50 40 30 20 10 0 50 100 150
Copyright 1926 by the Sanborn Map Co.

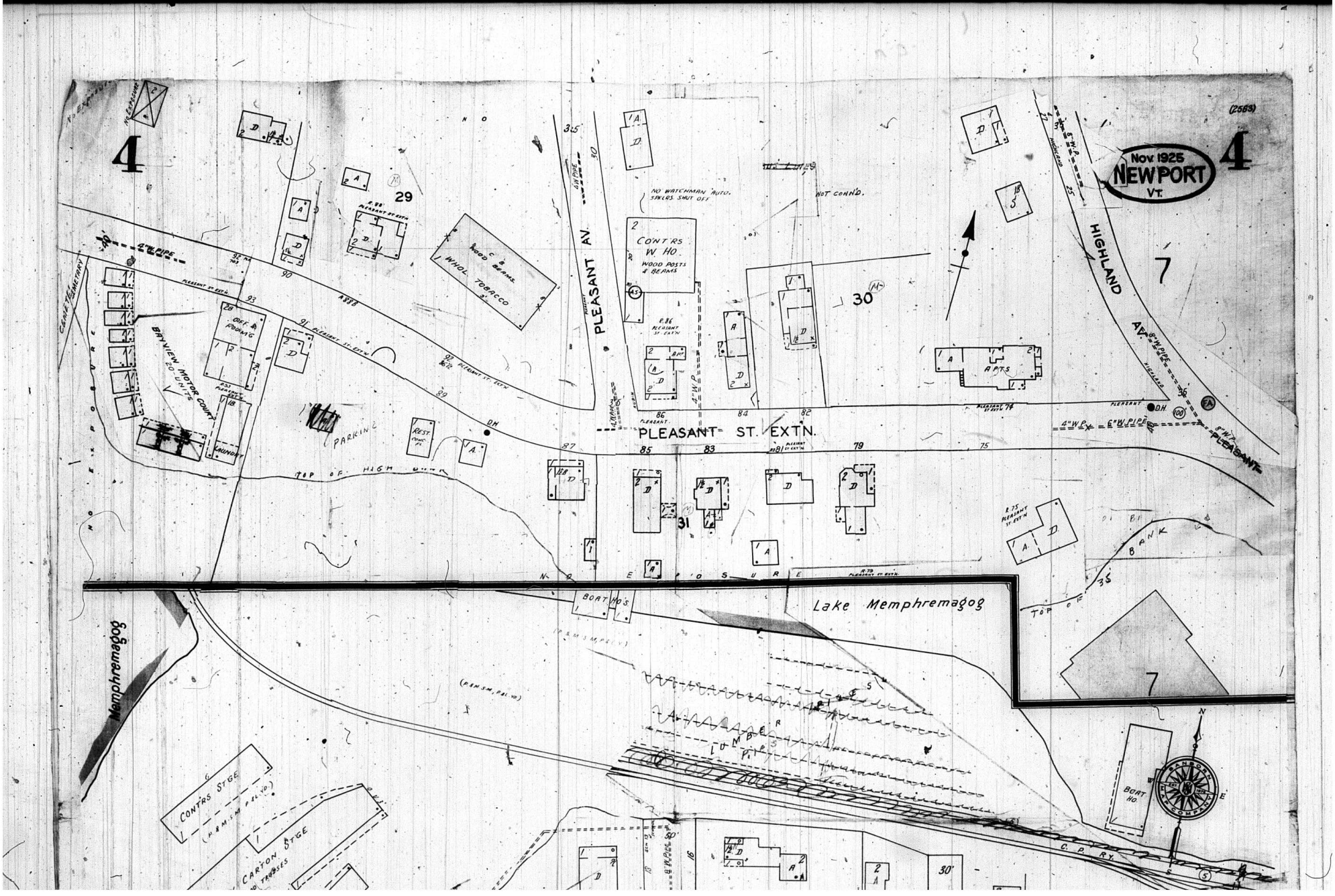

(2563)
Nov. 1925
NEWPORT
VT.
4
4
7
7
29
30
31
PLEASANT AV.
PLEASANT ST. EXTN.
HIGHLAND AV.
NO WATCHMAN AUTO. SPKLRS. SHUT OFF
NOT CONN'D.
CONT'RS W. HO.
WOOD POSTS & BEAMS
WHOL. TOBACCO
BAYVIEW MOTOR COURT
20 UNITS
OFF. & ROOM'G
LAUNDRY
PARKING
REST. CONC. FL.
APTS
TOP OF HIGH BANK
NO EXPOSURE
Lake Memphremagog
BOAT HO'S
BOAT HO.
LUMBER PIPES
CONT'RS STGE
CARTON STGE
C. P. RY.
Memphremagog

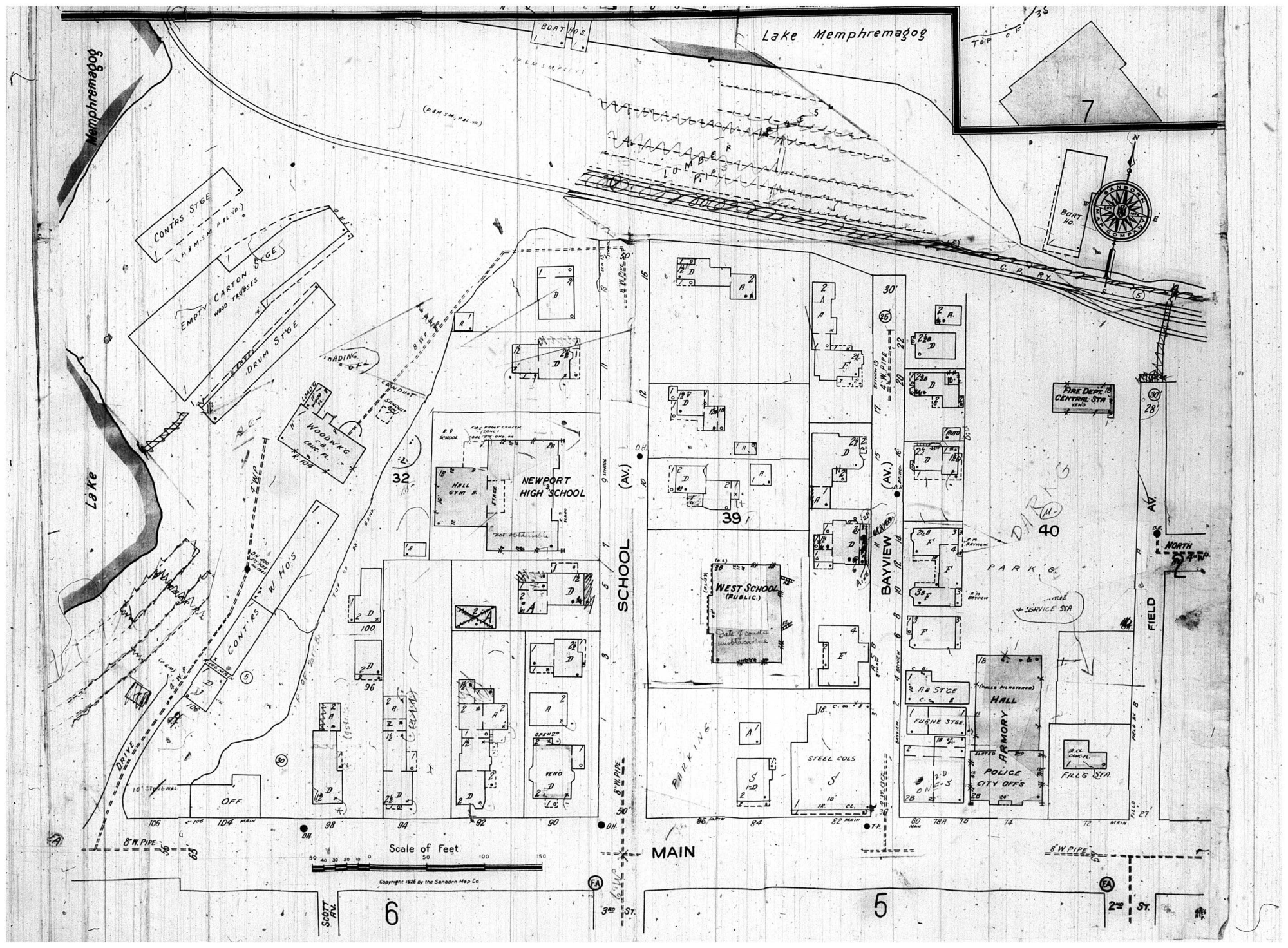

Lake Memphremagog
Memphremagog
Lake
BOAT HO'S
CONT'RS STGE
EMPTY CARTON STGE
WOOD TRUSSES
DRUM STGE
WOODW'KG
CONT'RS W. HO'S
NEWPORT HIGH SCHOOL
HALL GYM
WEST SCHOOL (PUBLIC)
STEEL COLS
PARKING
SCHOOL (AV.)
BAYVIEW (AV.)
FIELD AV.
FIRE DEPT. CENTRAL STA
PARK'G
SERVICE STA
HALL
ARMORY
POLICE CITY OFF'S
FILL'G STA.
FURNE STGE
A & STGE
OFF
VEND
DRIVE
SCOTT AV.
MAIN
NORTH
C. P. RY.
LUMBER PIPES
Scale of Feet
Copyright 1926 by the Sanborn Map Co.

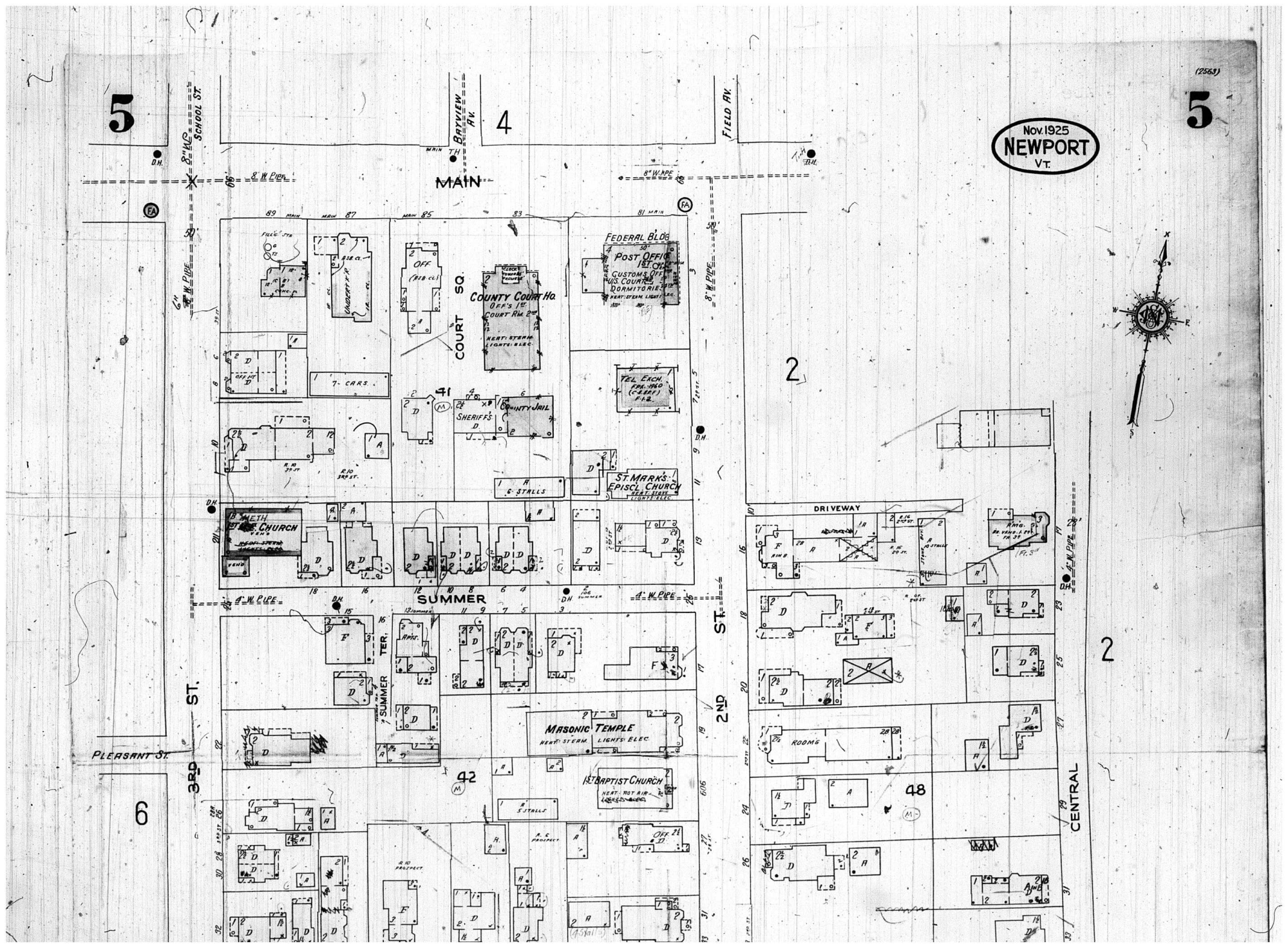
Nov. 1925
NEWPORT
VT.
(2563)
5
4
2
6
MAIN
BAYVIEW AV.
FIELD AV.
SCHOOL ST.
COURT SQ.
SUMMER ST.
2ND ST.
3RD ST.
CENTRAL
PLEASANT ST.
DRIVEWAY
FEDERAL BLDG
POST OFFICE
1ST CH.
CUSTOM'S OFF.
U.S. COURTS
DORMITORIES
COUNTY COURT HO.
OFF'S 1ST
COURT RM. 2ND
HEAT: STEAM
LIGHTS: ELEC.
COUNTY JAIL
SHERIFF'S
7- CARS
6- STALLS
ST. MARK'S
EPISCL. CHURCH
METH. EPISC. CHURCH
MASONIC TEMPLE
1ST BAPTIST CHURCH
ROOMS
41
42
48
8" W. PIPE
6" W. PIPE
4" W. PIPE
D.H.
TH
FA

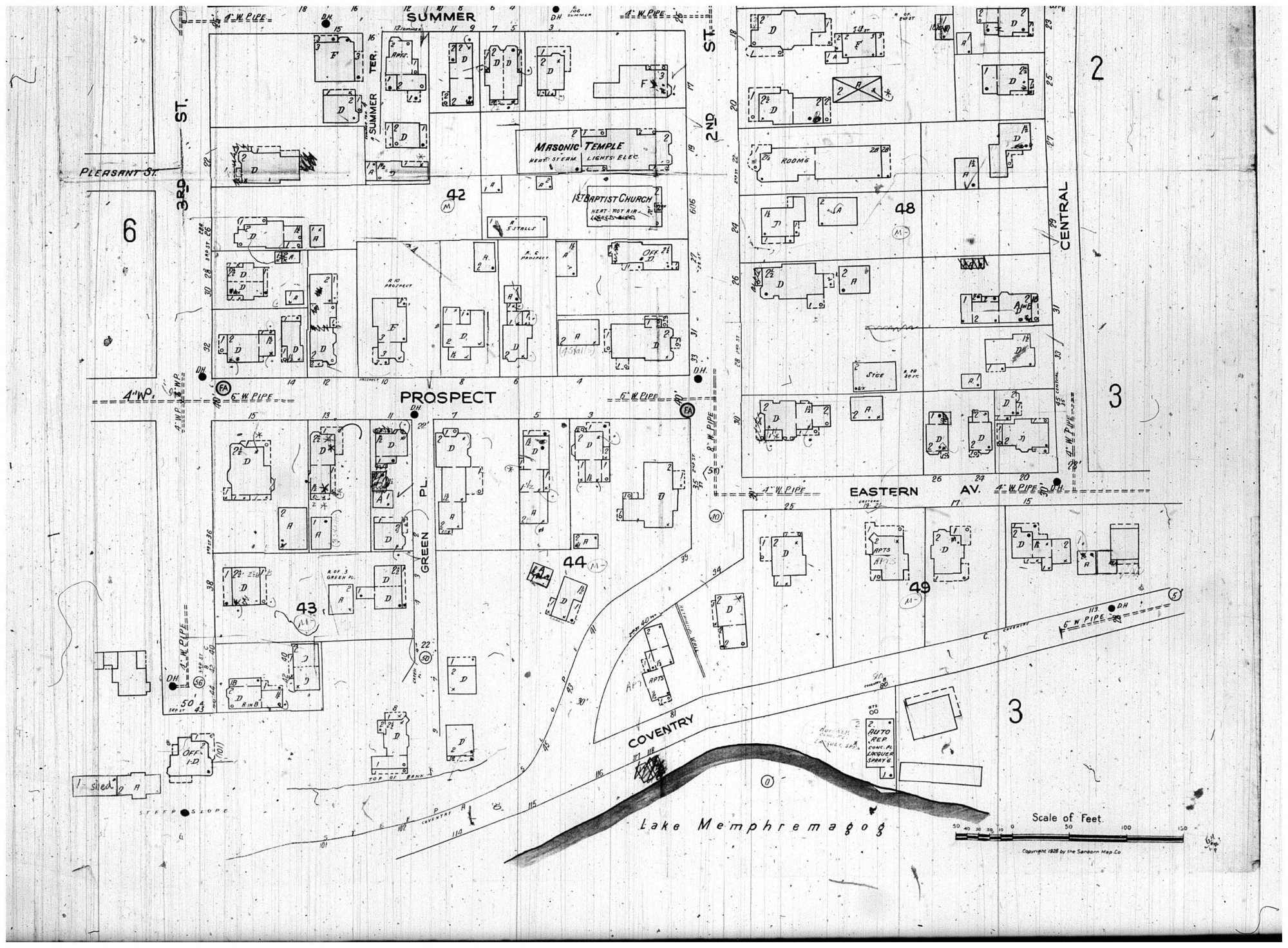
SUMMER
PLEASANT ST.
3RD ST.
2ND ST.
CENTRAL
SUMMER TER.
MASONIC TEMPLE
HEAT: STEAM. LIGHTS: ELEC.
1ST BAPTIST CHURCH
HEAT: HOT AIR
PROSPECT
GREEN PL.
EASTERN AV.
COVENTRY
Lake Memphremagog
Scale of Feet.
Copyright 1926 by the Sanborn Map Co.

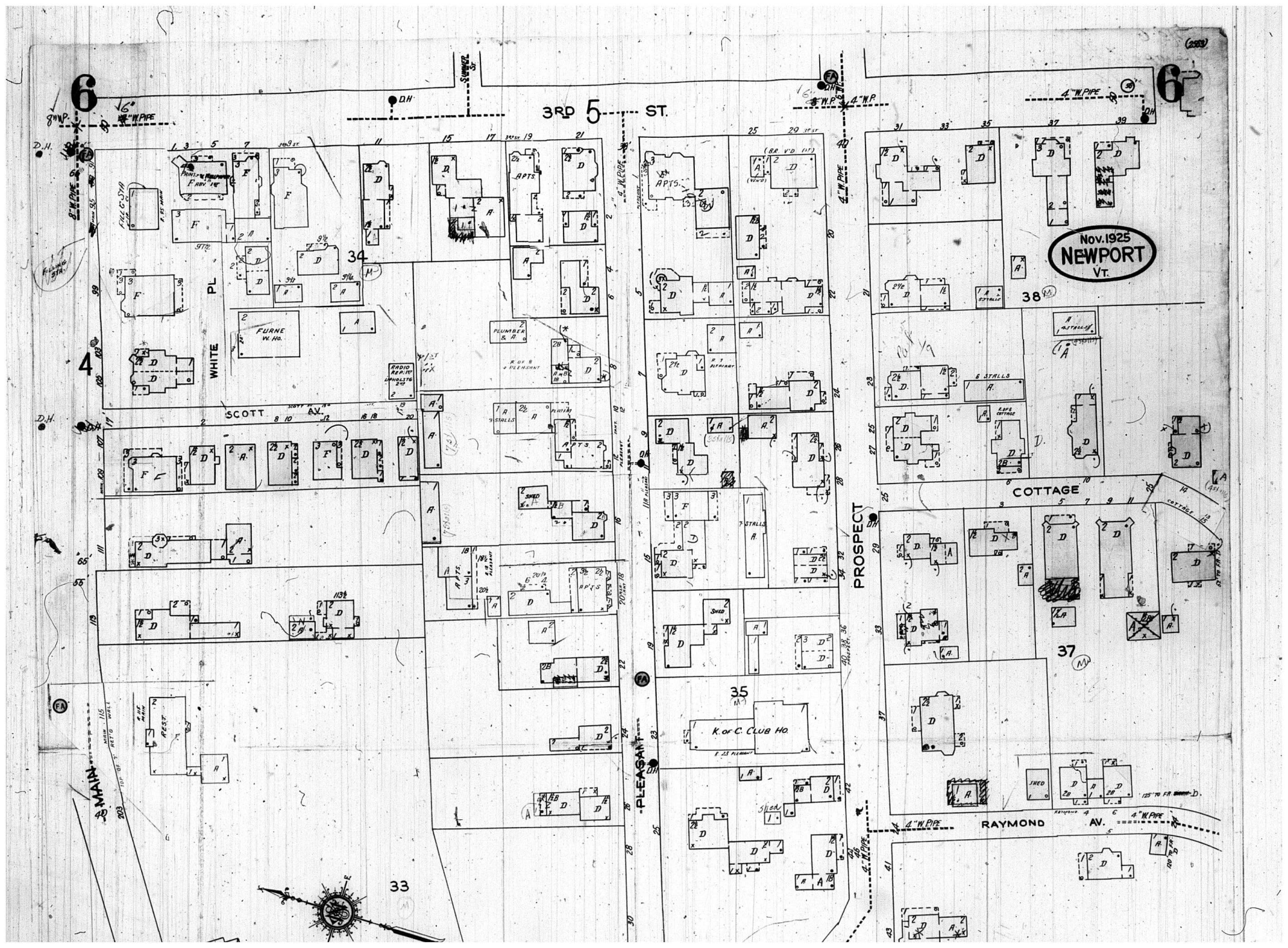
Nov. 1925
NEWPORT
Vt.
3RD ST.
SCOTT AV.
WHITE PL
MAIN
PLEASANT
PROSPECT
RAYMOND AV.
COTTAGE
K. of C. CLUB HO.
FURNE W. HO.
APTS.
34
35
37
38
33

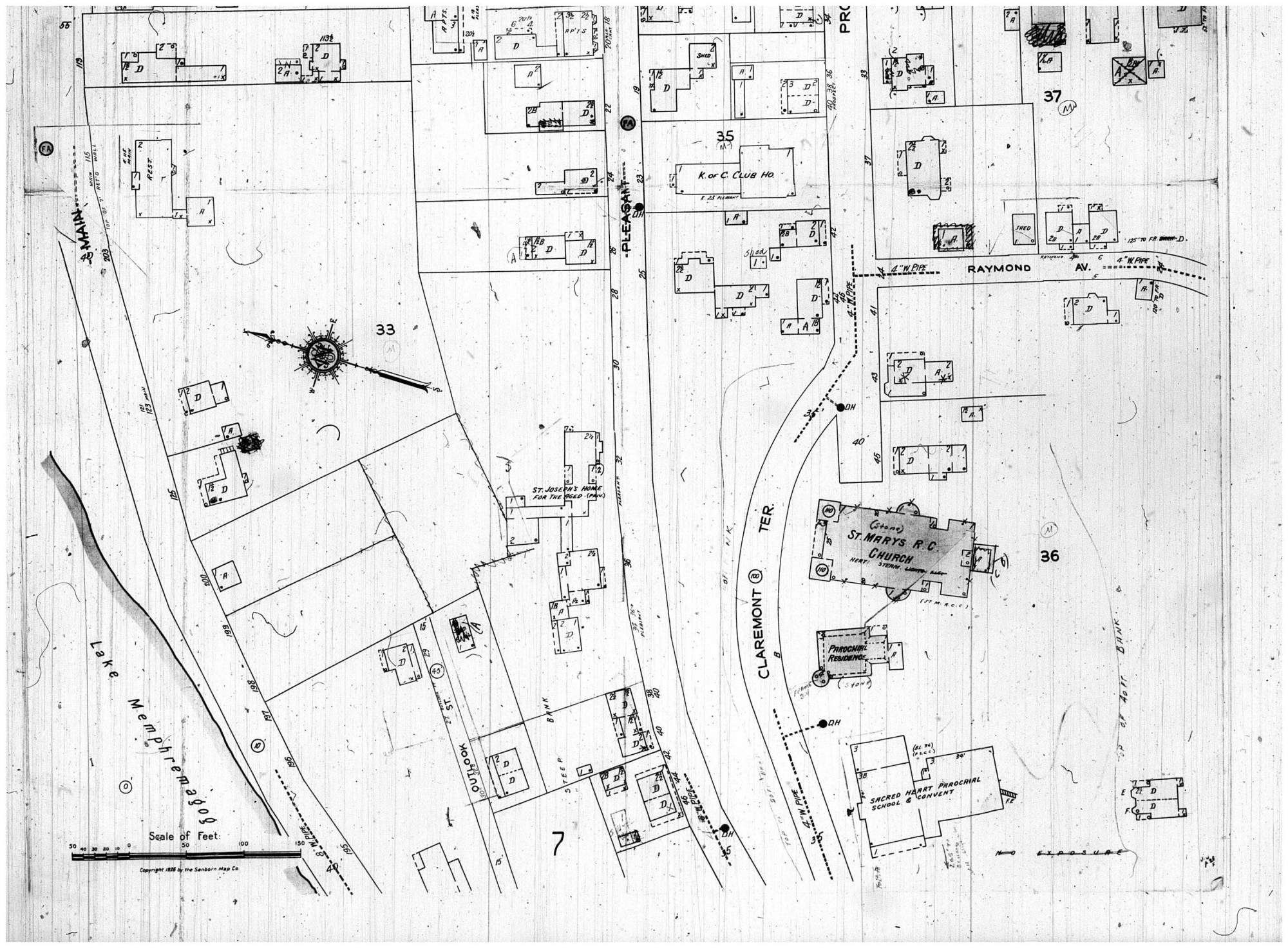

MAIN
PLEASANT
RAYMOND AV.
CLAREMONT TER.
OUTLOOK ST.
K. of C. CLUB HO.
ST. JOSEPH'S HOME FOR THE AGED (PAN)
ST. MARYS R.C. CHURCH
PAROCHIAL RESIDENCE
SACRED HEART PAROCHIAL SCHOOL & CONVENT
Lake Memphremagog
33
35
36
37
7
Scale of Feet:
Copyright 1926 by the Sanborn Map Co.

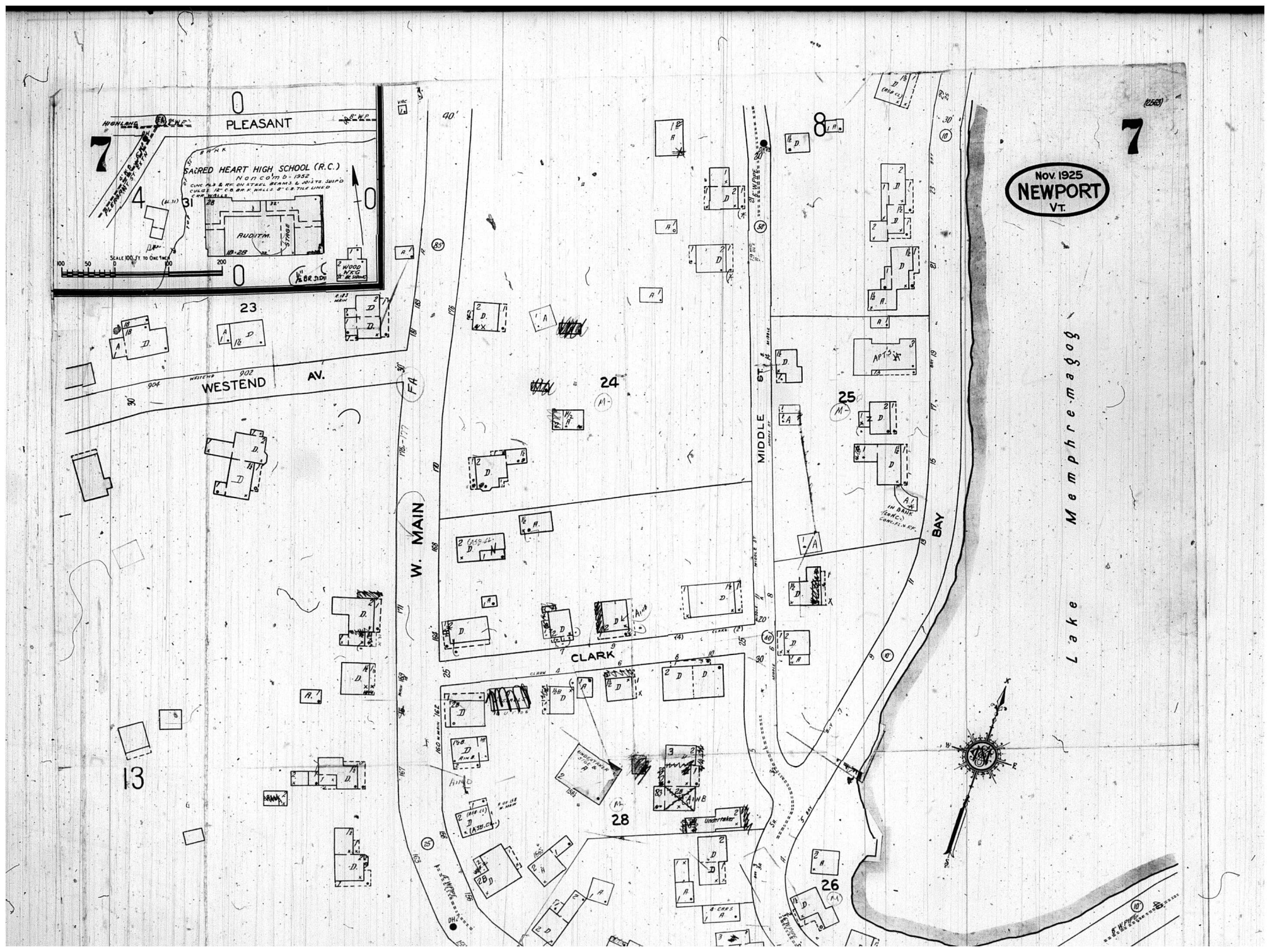

7
Nov. 1925
NEWPORT
VT.
PLEASANT
SACRED HEART HIGH SCHOOL (R.C.)
Non comb - 1952
AUDITM.
STAGE
SCALE 100 FT. TO ONE INCH
WESTEND AV.
W. MAIN
MIDDLE ST.
CLARK
BAY
Lake Memphremagog
Undertaker
23
24
25
26
28
13

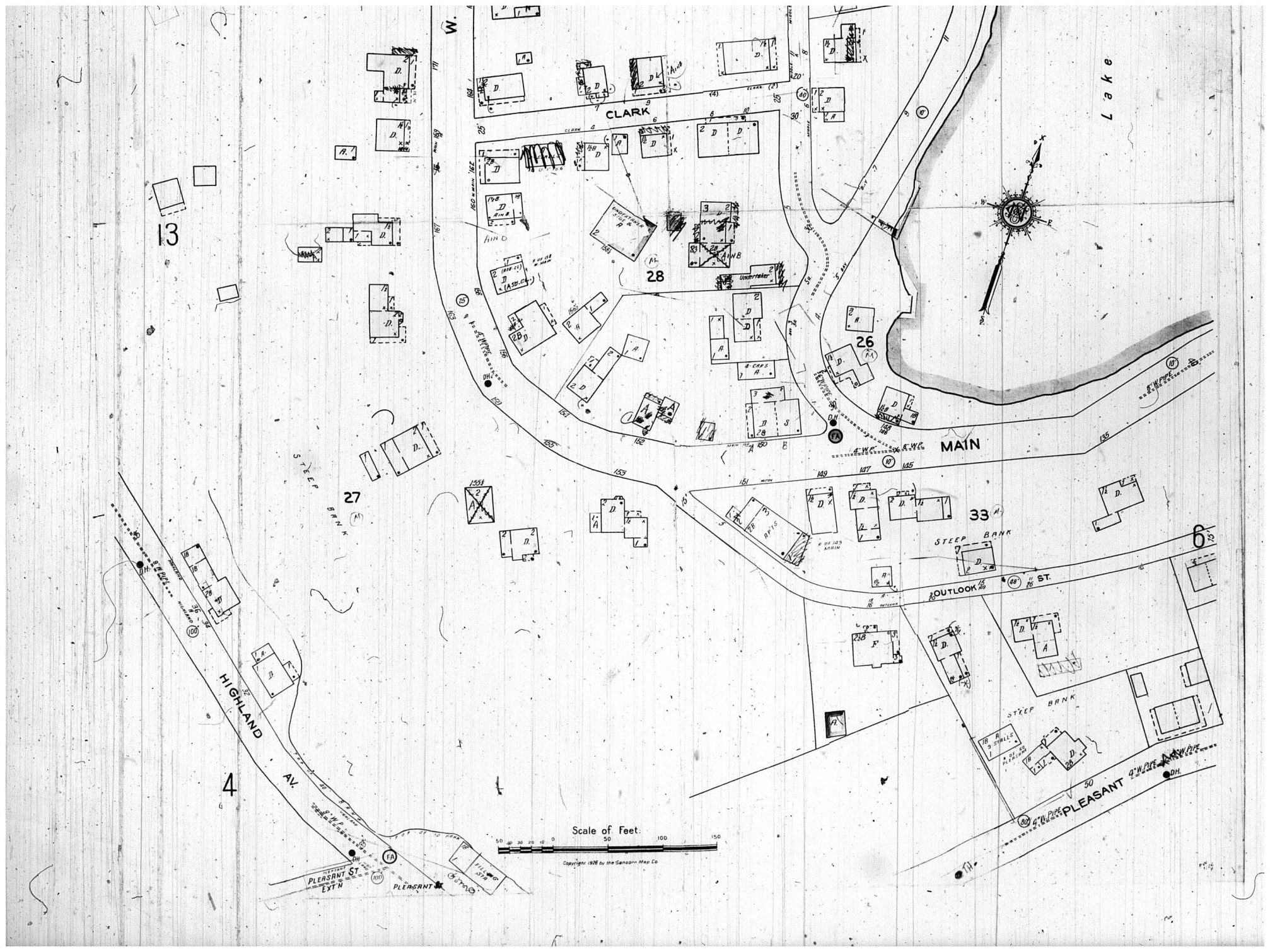

CLARK
MAIN
OUTLOOK ST.
PLEASANT
HIGHLAND AV.
STEEP BANK
Lake
13
28
26
27
33
6
4
Scale of Feet
Copyright 1926 by the Sanborn Map Co

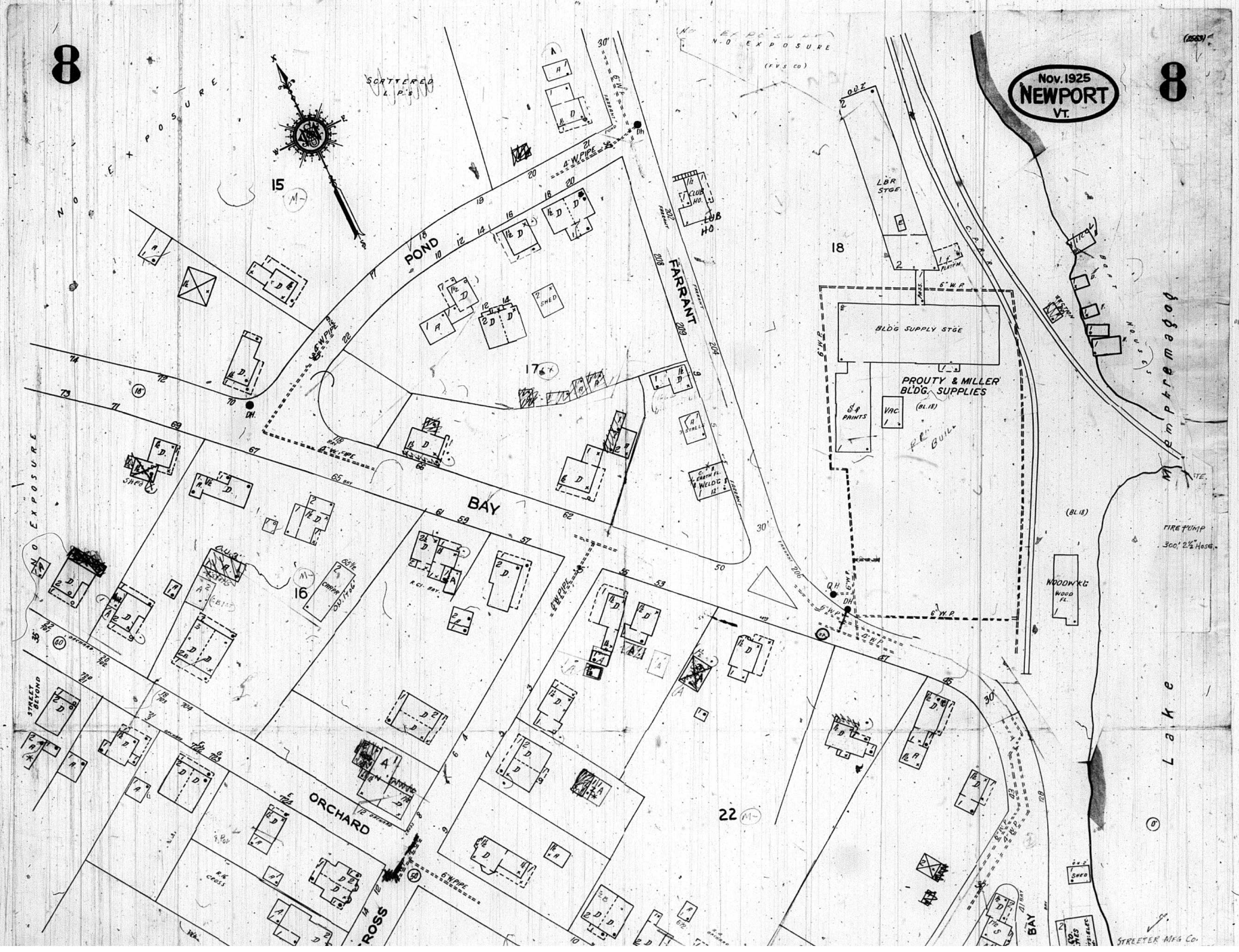
8
Nov. 1925
NEWPORT
VT.
8
NO EXPOSURE
SCATTERED L.P.'S
POND
FARRANT
BAY
ORCHARD
CROSS
BAY
LBR STGE
BLDG SUPPLY STGE
PROUTY & MILLER BLDG. SUPPLIES
VAC.
WOODWKG
WOOD FL.
FIRE PUMP
300' 2½" Hose
Lake Memphremagog
STREETER MFG CO.
STREET BEYOND
SHED
CLUB HO.
LUB HO
4" W. PIPE
6" W.P.
15
16
17
18
22

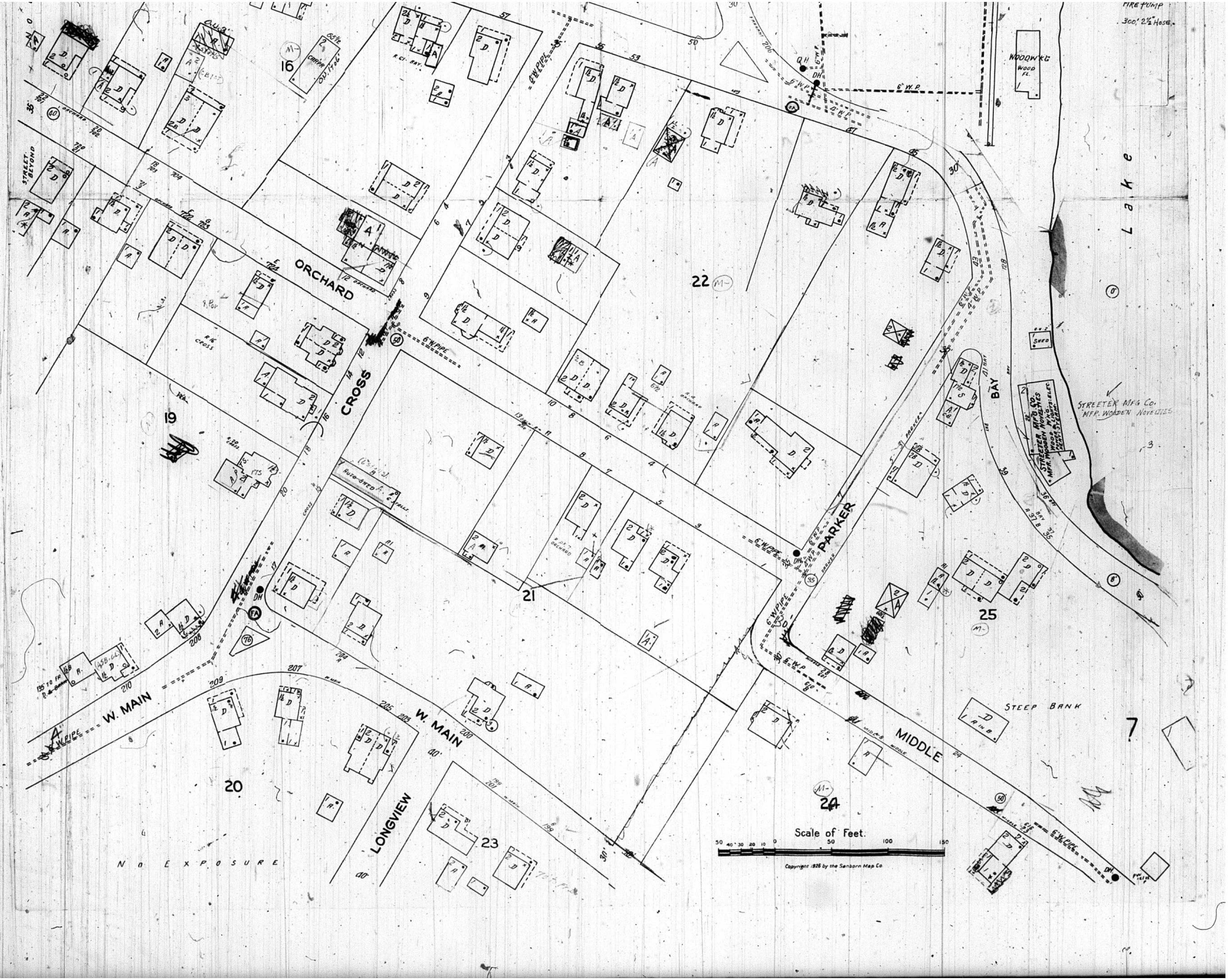

FIRE PUMP
300' 2½" Hose
WOODWK'G
WOOD FL.
6" W.P.
Lake
ORCHARD
CROSS
PARKER
BAY
STREETER MFG. CO.
MFR. WOODEN NOVELTIES
STREET BEYOND
W. MAIN
LONGVIEW
MIDDLE
STEEP BANK
NO EXPOSURE
16
19
20
21
22
23
24
25
7
Scale of Feet.
50 40 30 20 10 0 50 100 150
Copyright 1926 by the Sanborn Map Co.

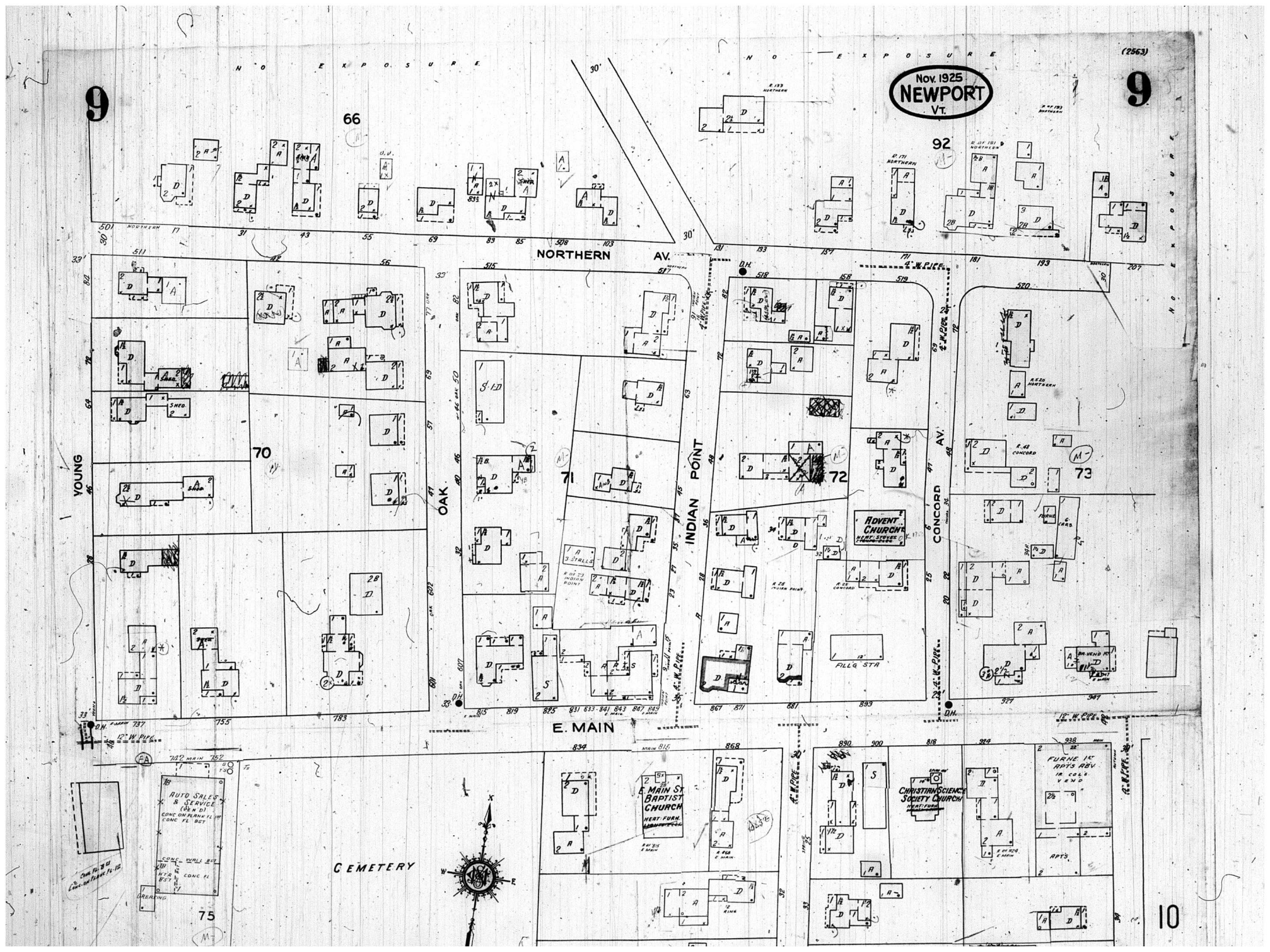
9
9
(2563)
Nov. 1925
NEWPORT
VT.
N O E X P O S U R E
N O E X P O S U R E
N O E X P O S U R E
66
92
70
71
72
73
75
NORTHERN AV.
YOUNG
OAK
INDIAN POINT
CONCORD AV.
E. MAIN
CEMETERY
ADVENT CHURCH
E. MAIN ST. BAPTIST CHURCH
CHRISTIAN SCIENCE SOCIETY CHURCH
FURNE 1ST APTS ABV.
AUTO SALES & SERVICE
FILLG STA
D.H.
12" W. PIPE
6" W. PIPE
APTS.
10

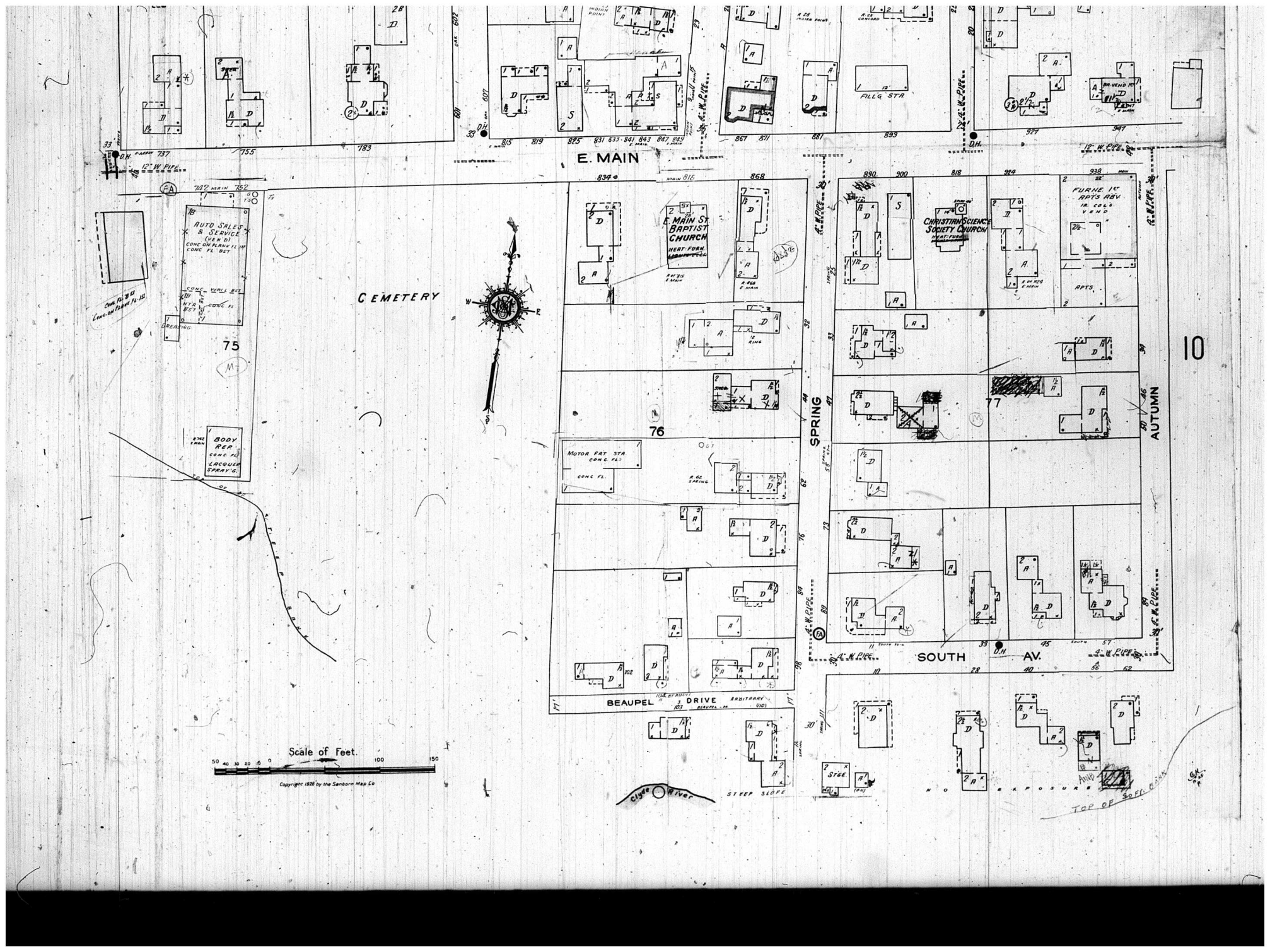
E. MAIN
CEMETERY
E. MAIN ST. BAPTIST CHURCH
CHRISTIAN SCIENCE SOCIETY CHURCH
FURNISHED APTS REV. IN COLS. VEND
AUTO SALES & SERVICE
BODY REP.
LACQUER SPRAY'G.
MOTOR FAT. STA.
PILLG. STA.
SPRING
AUTUMN
SOUTH AV.
BEAUPEL DRIVE
STEEP SLOPE
Clyde River
75
76
77
10
Scale of Feet.
Copyright 1926 by the Sanborn Map Co.

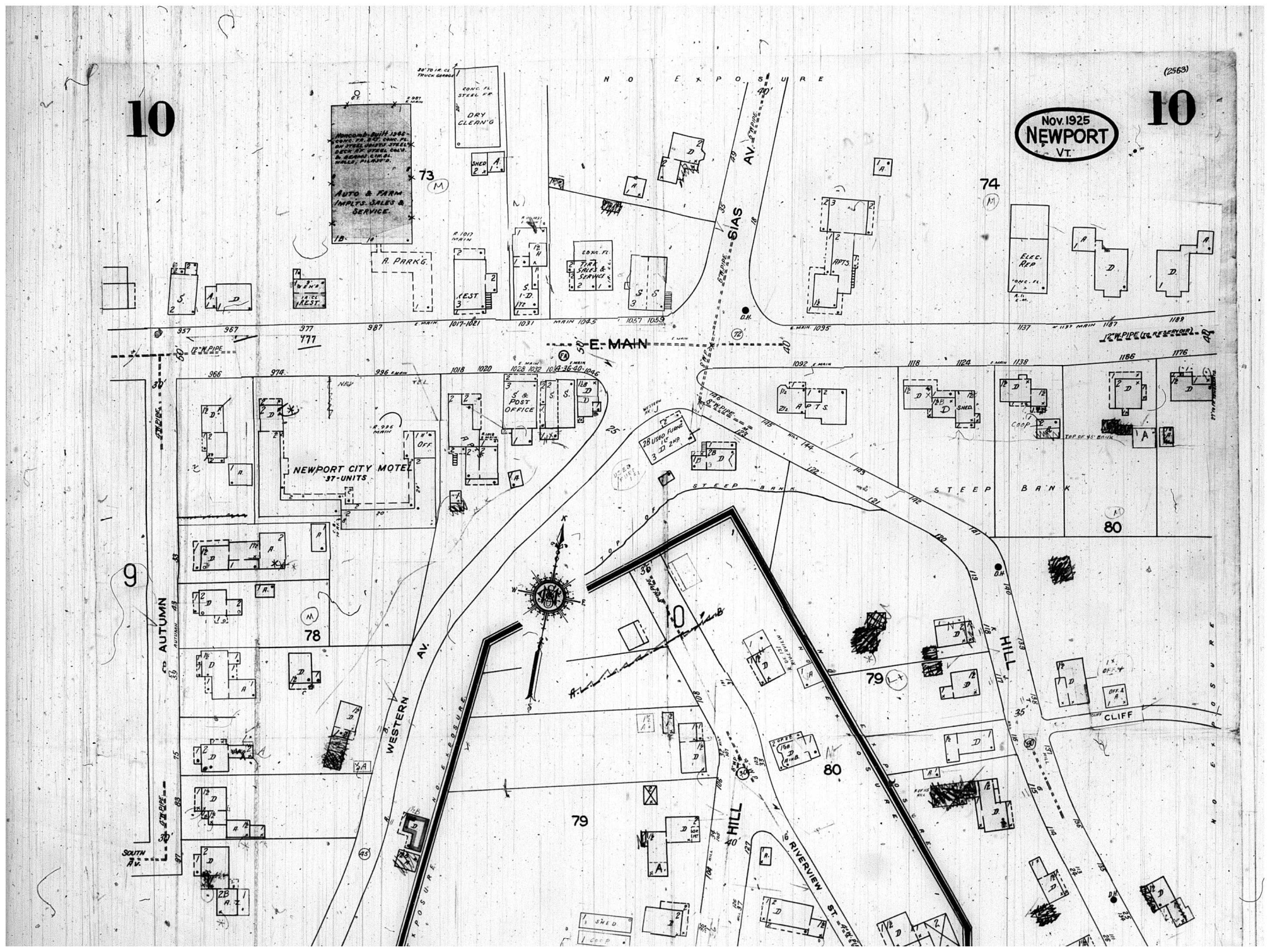
10
10
(2563)
Nov. 1925
NEWPORT
VT.
NO EXPOSURE
DRY CLEAN'G
AUTO & FARM IMPLTS. SALES & SERVICE.
A. PARK'G.
TIRE SALES & SERVICE
APTS.
ELEC. REP.
SIAS AV.
E. MAIN
12" W. PIPE
12" W. PIPE (TO RESERVOIR)
NEWPORT CITY MOTEL
37-UNITS
S & POST OFFICE
STEEP BANK
TOP OF STEEP BANK
AUTUMN
WESTERN AV.
HILL
RIVERVIEW ST.
CLIFF
SOUTH AV.
73
74
78
79
80
9

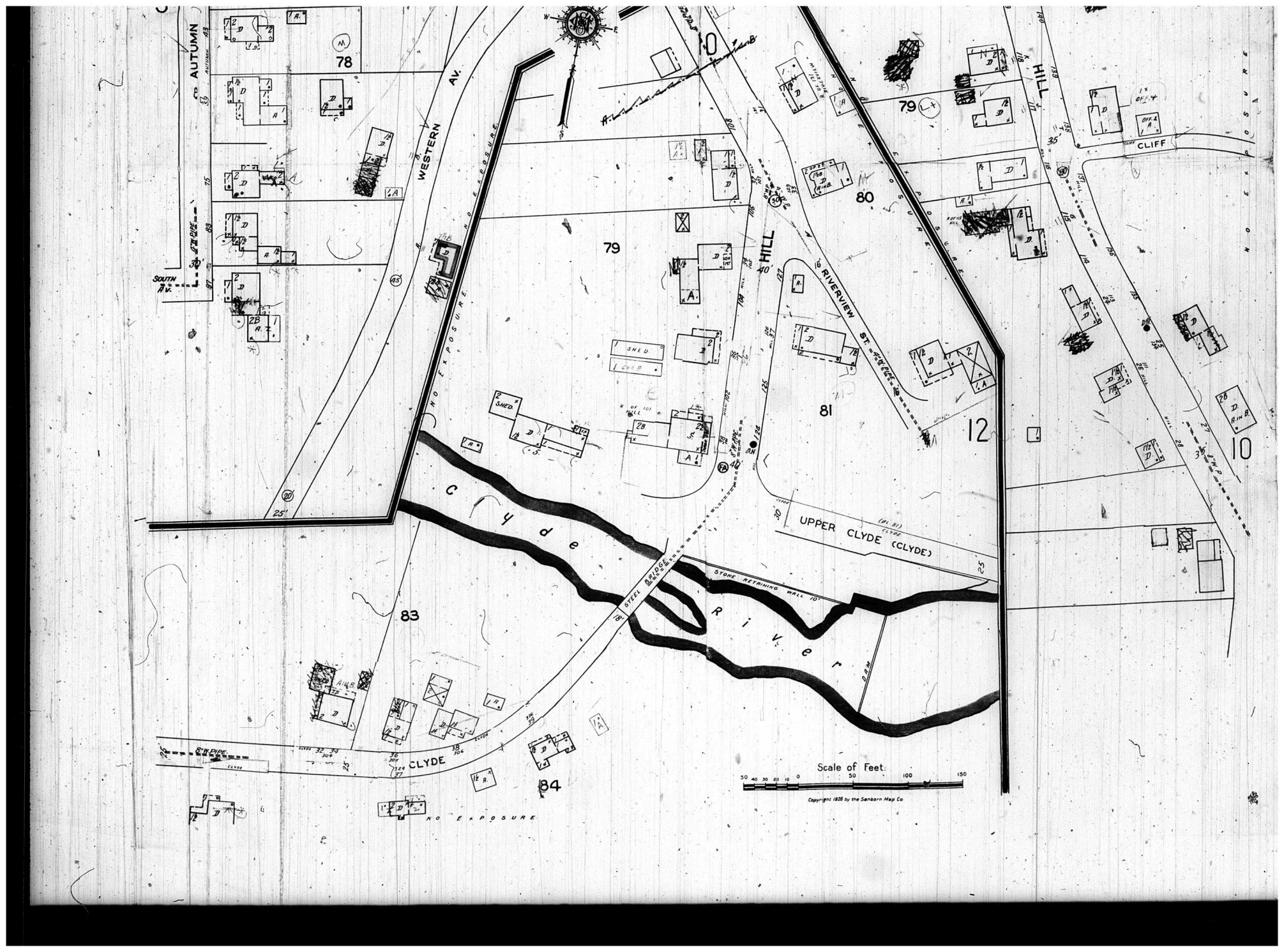
AUTUMN
WESTERN AV.
SOUTH AV.
HILL
CLIFF
RIVERVIEW ST.
UPPER CLYDE (CLYDE)
CLYDE
STEEL BRIDGE
STONE RETAINING WALL 10"
R i v e r
NO EXPOSURE
78
79
80
81
83
84
12
10
Scale of Feet
Copyright 1926 by the Sanborn Map Co.

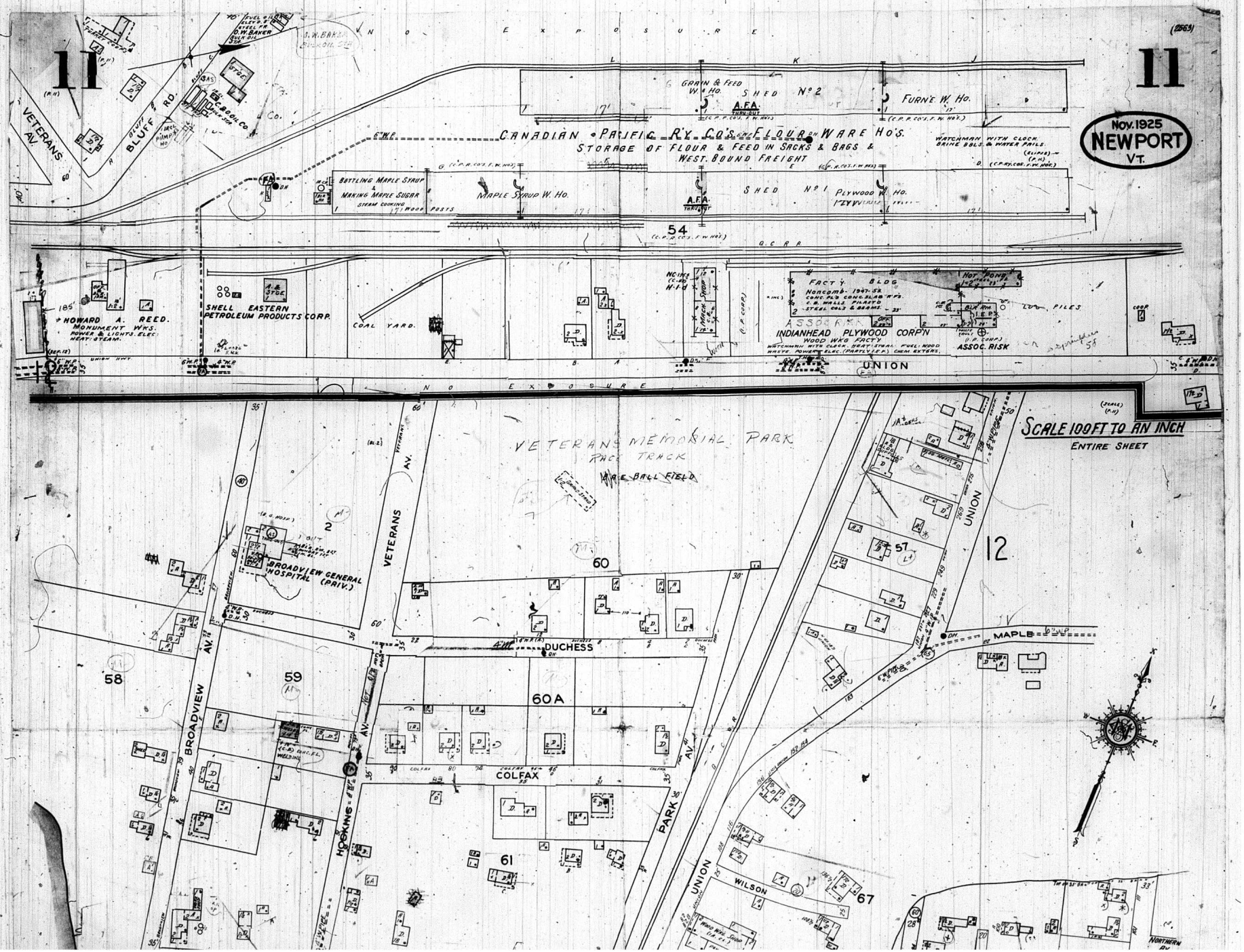
11
11
Nov. 1925
NEWPORT
VT.
NO EXPOSURE
VETERANS AV.
BLUFF RD.
GRAIN & FEED W. HO.
SHED No 2
A.F.A.
FURN'E W. HO.
CANADIAN PACIFIC RY. CO'S. FLOUR WARE HO'S.
STORAGE OF FLOUR & FEED IN SACKS & BAGS & WEST. BOUND FREIGHT
WATCHMAN WITH CLOCK. BRINE BBLS. & WATER PAILS.
BOTTLING MAPLE SYRUP & MAKING MAPLE SUGAR
STEAM COOKING
MAPLE SYRUP W. HO.
SHED No 1
PLYWOOD W. HO.
54
Q.C.R.R.
HOWARD A. REED.
MONUMENT WKS.
POWER & LIGHTS. ELEC.
HEAT: STEAM.
SHELL EASTERN PETROLEUM PRODUCTS CORP.
COAL YARD.
FACT'Y. BLDG
Noncomb. 1947-52
CONC. PL'G CONC. SLAB R'FS.
C.B. WALLS. PILASTD
STEEL COLS & BEAMS.
HOT POND
INDIANHEAD PLYWOOD CORP'N
WOOD WKG FACT'Y
WATCHMAN WITH CLOCK. HEAT: STEAM. FUEL: WOOD WASTE. POWER: ELEC. (PARTLY I.E.P.) CHEM. EXTERS.
ASSOC. RISK
UNION
NO EXPOSURE
SCALE 100 FT TO AN INCH
ENTIRE SHEET
VETERANS MEMORIAL PARK
RACE TRACK
BALL FIELD
VETERANS AV.
BROADVIEW GENERAL HOSPITAL (PRIV.)
60
DUCHESS
60A
COLFAX
61
58
59
BROADVIEW AV.
HOCKING AV.
PARK AV.
UNION
12
57
MAPLE
WILSON
67
NORTHERN AV.

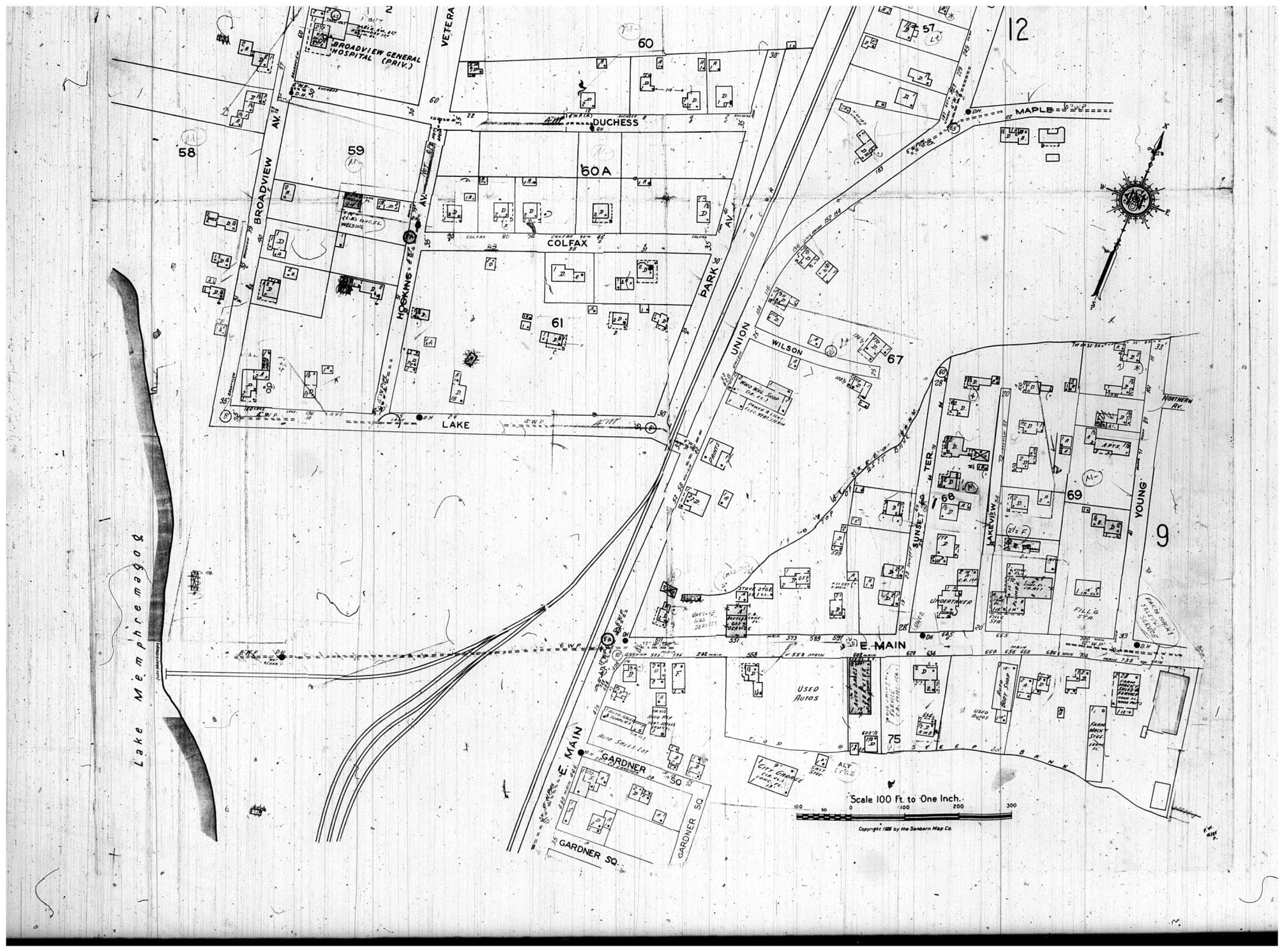
12
9
BROADVIEW GENERAL HOSPITAL (PRIV.)
VETERA
60
57
DUCHESS
MAPLE
58
59
60A
BROADVIEW AV.
HOCKING AV.
COLFAX
PARK AV.
61
UNION
WILSON
67
LAKE
NORTHERN AV.
SUNSET TER.
68
LAKEVIEW
69
YOUNG
UNDERTAKER
FILL'G STA.
E. MAIN
USED AUTOS
75
GARDNER SQ.
GARDNER SQ.
GARDNER SQ.
Lake Memphremagog
Scale 100 Ft. to One Inch.
100 50 0 100 200 300
Copyright 1926 by the Sanborn Map Co.

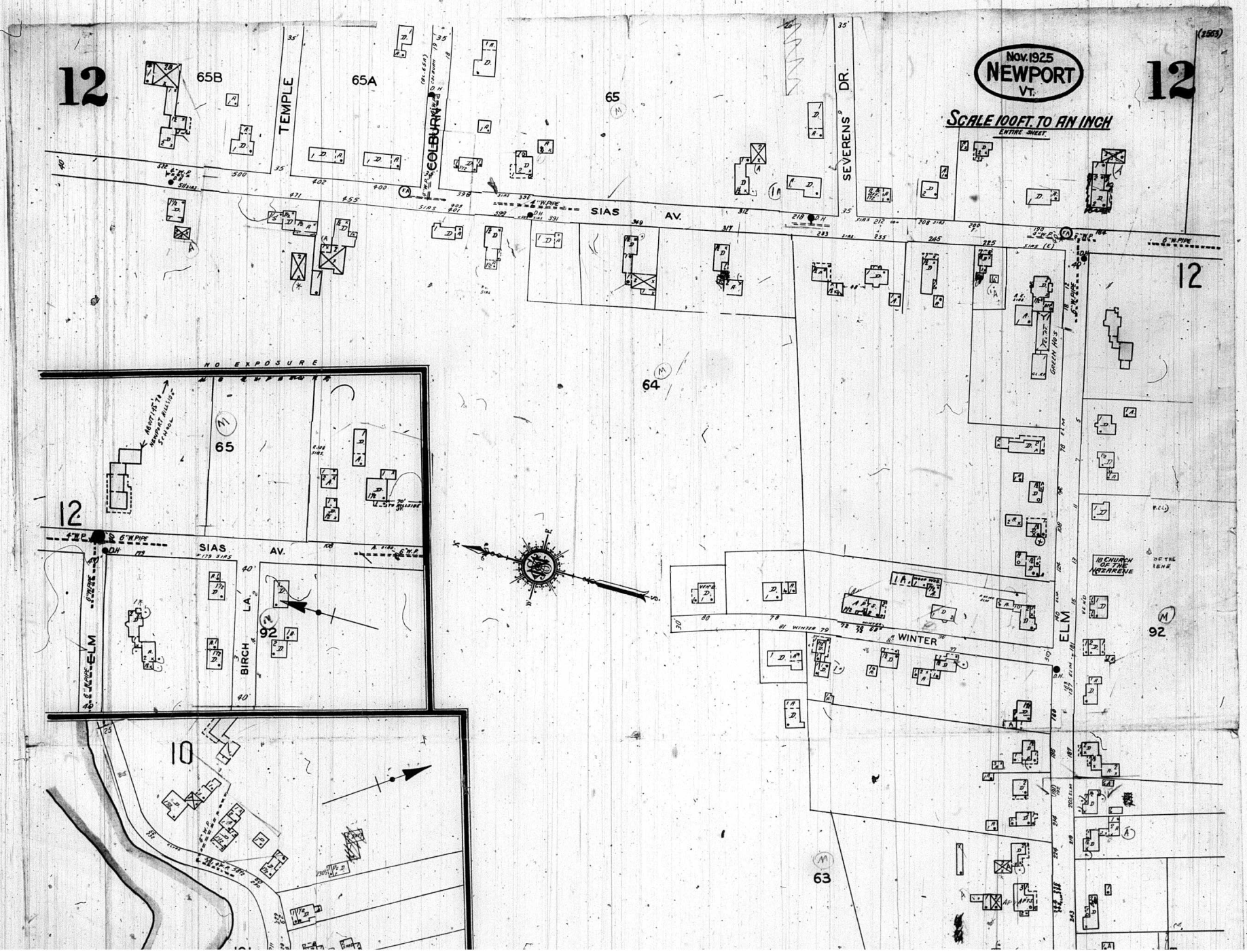

Nov. 1925
NEWPORT
VT.
SCALE 100 FT. TO AN INCH
ENTIRE SHEET
12
65B
65A
65
TEMPLE
COLBURN
SEVERENS DR.
SIAS AV.
64
NO EXPOSURE
ABUTTING TO NEWPORT HILLSIDE SCHOOL
65
12
SIAS AV.
BIRCH LA.
92
ELM
10
WINTER
ELM
92
63
18 CHURCH OF THE NAZARENE
GREEN HO'S

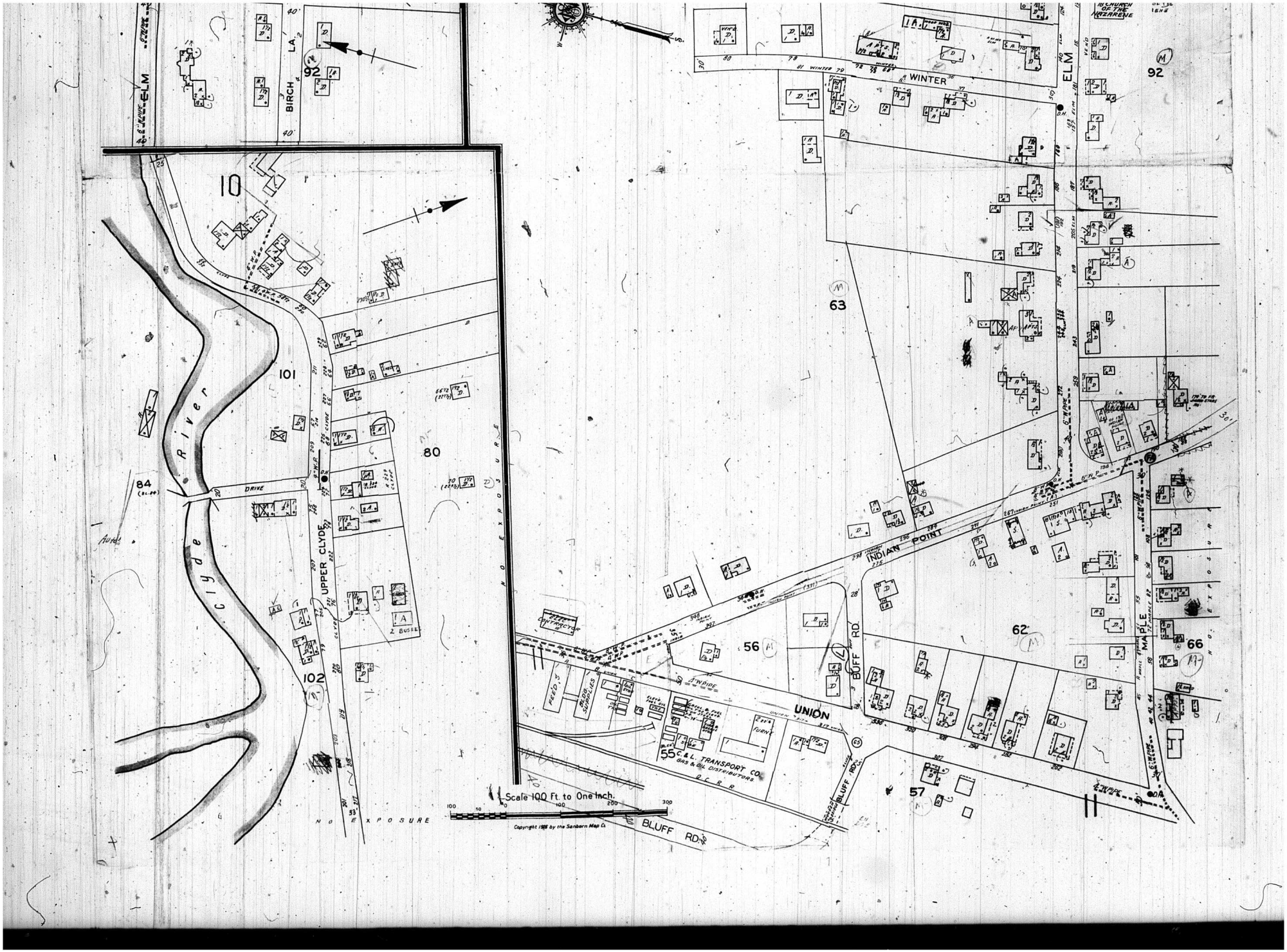

ELM
BIRCH LA.
92
10
101
80
84
102
Clyde River
UPPER CLYDE
DRIVE
2 BUSSEL
NO EXPOSURE
WINTER
ELM
92
63
INDIAN POINT
BUFF RD.
62
56
MAPLE
66
UNION
55 C. & L. TRANSPORT CO.
GAS & OIL DISTRIBUTORS
FEED S.
BLDG. SUPPLIES
CONTRACTOR
57
BLUFF RD.
Scale 100 Ft. to One Inch.
Copyright 1925 by the Sanborn Map Co.

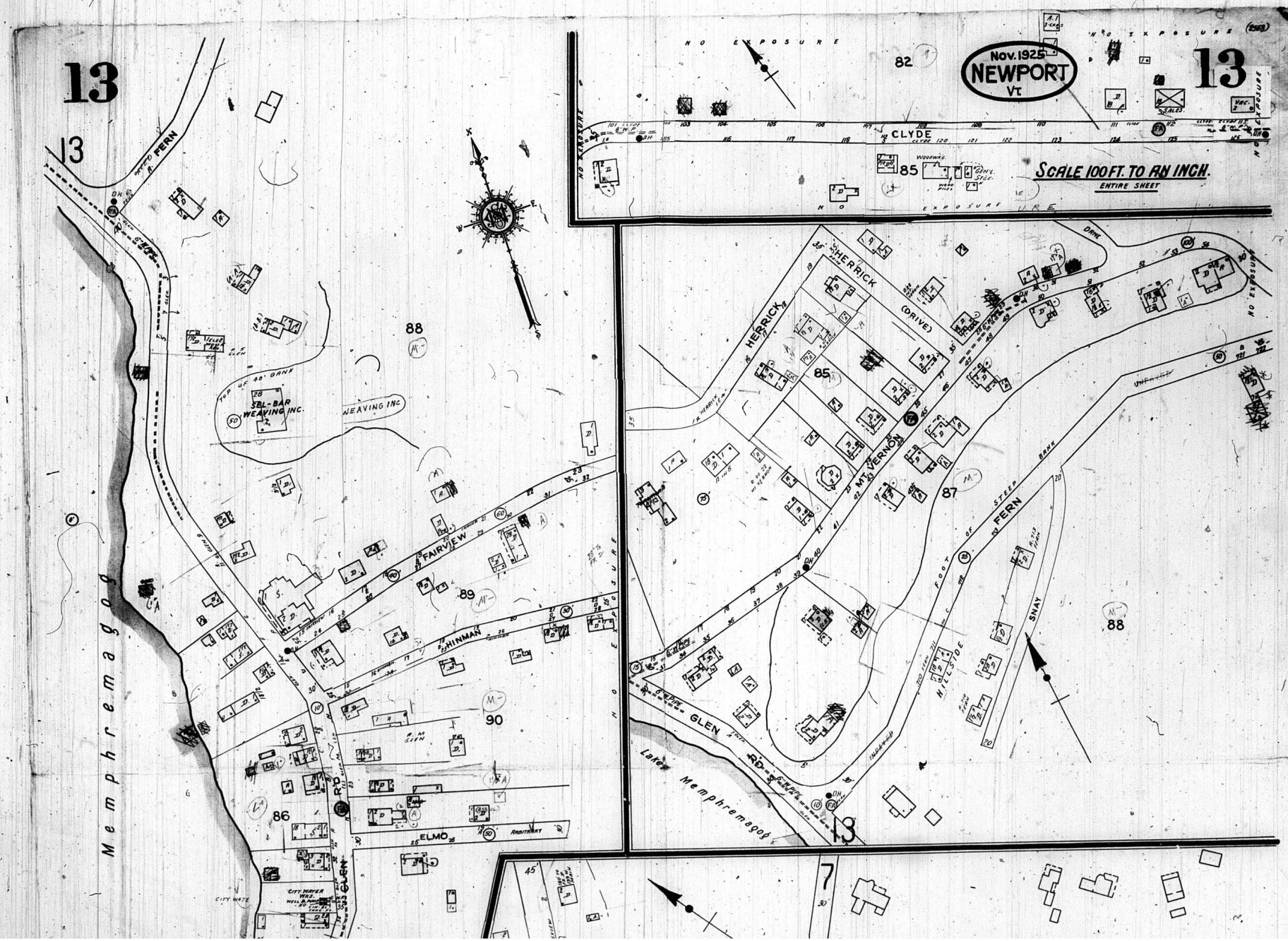
13
Nov. 1925
NEWPORT
Vt.
13
SCALE 100 FT. TO AN INCH.
ENTIRE SHEET
NO EXPOSURE
CLYDE
HERRICK
(DRIVE)
MT. VERNON
FERN
SNAY
HILLSIDE
GLEN RD.
Lake Memphremagog
FAIRVIEW
HINMAN
ELMO
SEL-BAR WEAVING INC.
WEAVING INC
TOP OF 40' BANK
FOOT OF STEEP BANK
Memphremagog
CITY WATER WKS.
CITY WATE
ARBITRARY
82
85
87
88
89
90
86
7

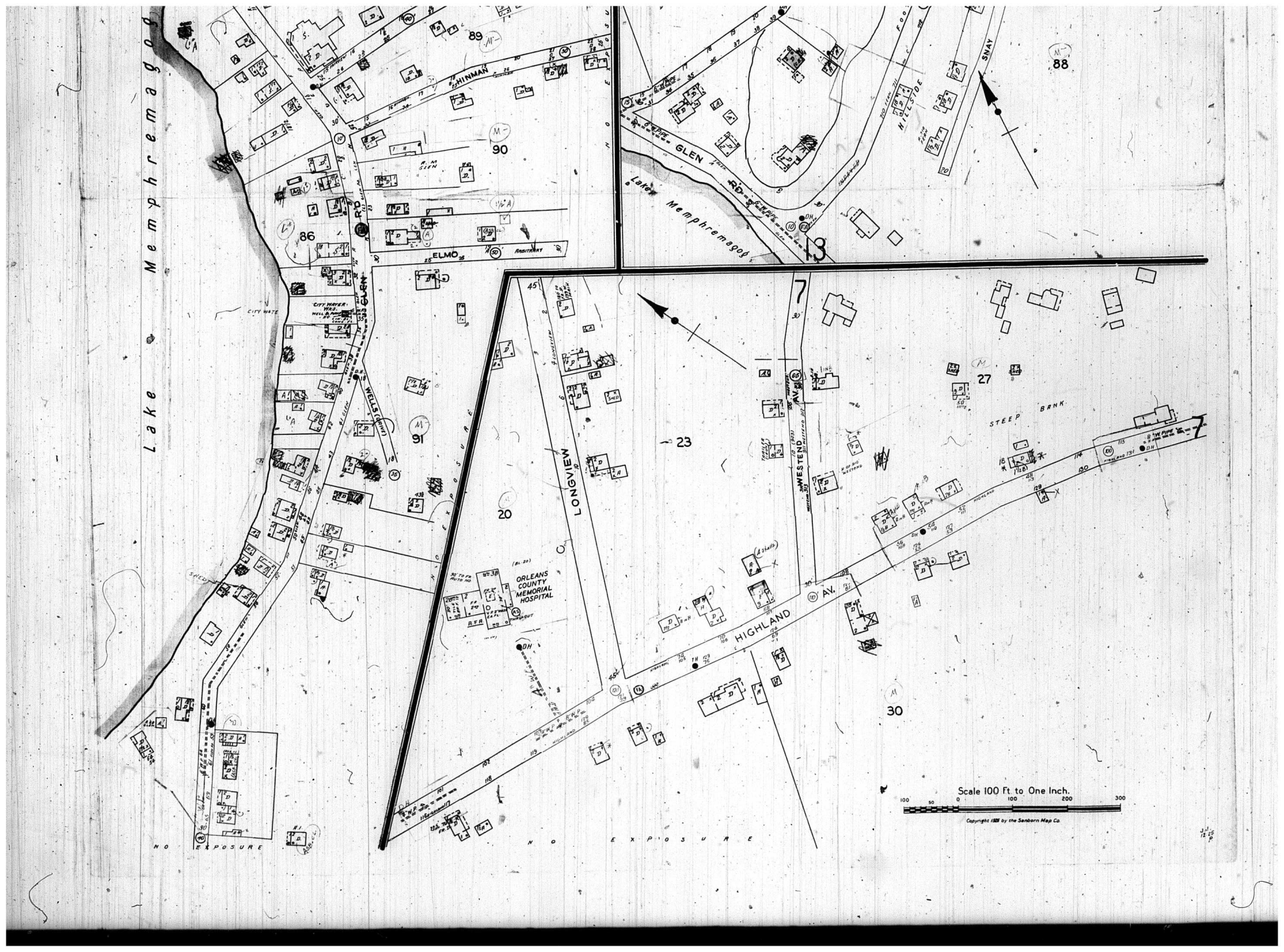

Lake Memphremagog
HINMAN
ELMO
GLEN
WELLS
LONGVIEW
WESTEND
HIGHLAND AV.
STEEP BANK
HILLSIDE
SNAY
Lake Memphremagog
ORLEANS COUNTY MEMORIAL HOSPITAL
CITY WATER WKS.
CITY WATE
NO EXPOSURE
Scale 100 Ft. to One Inch.
100 50 0 100 200 300
Copyright 1925 by the Sanborn Map Co.

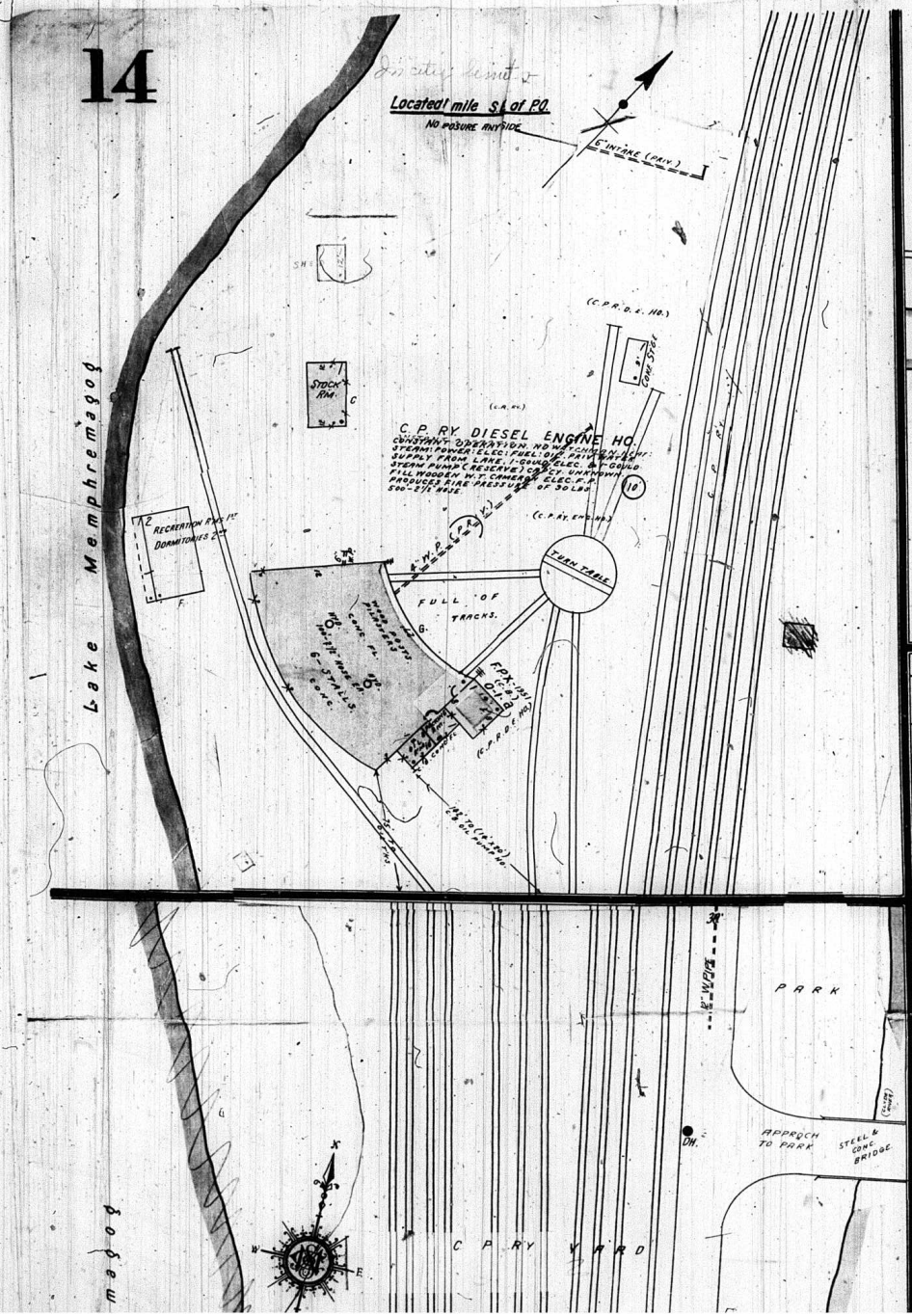
14
Located 1 mile S.E. of P.O.
NO POSURE ANYSIDE
6" INTAKE (PRIV.)
(C.P.R.D.E. HO.)
STOCK RM.
C.P. RY. DIESEL ENGINE HO.
CONSTANT OPERATION. NO WATCHMAN. NIGHT
STEAM: POWER: ELEC: FUEL: OIL. PRIVATE
SUPPLY FROM LAKE, 1-GOULD ELEC. & 1-GOULD
STEAM PUMP (RESERVE) CAPCY. UNKNOWN.
FILL WOODEN W.T. CAMERON ELEC. F.P.
PRODUCES FIRE PRESSURE OF 30 LBS.
500-2½" HOSE.
(C.P.R.Y. ENG. HO.)
TURN TABLE
FULL OF TRACKS.
RECREATION RMS 1ST
DORMITORIES 2ND
Lake Memphremagog
PARK
APPROCH TO PARK
STEEL & CONC. BRIDGE
C P RY YARD
Nov. 1925
NEWPORT
VT.
14
Located 2⅛ miles E. of P.O.
STEEL PENSTOCK TO NEWPORT ELEC. LIGHT CO. POWER HO.
93
Clyde River
WOODED HILLSIDE
Gone
CLYDE EXTN. (HIGHWAY)
IRON PENSTOCK
Located 2 miles E of Newport P.O.
NEWPORT ELEC. DIV'N.
OF CITIZENS UTILITY CO.
HYDRO-ELECTRIC PLANT
RUN BAY & RIGHT CHEM. EXTGRS.
DIESEL ELEC. PLANT
PEN STOCK
FIRE PROOF C
BUILT 1937
BRWALL
IN CONSTANT
NC 1954
(C.B.)
H-1-d
F.P.X-1937
(CONC.)
O-1-a
Clyde River

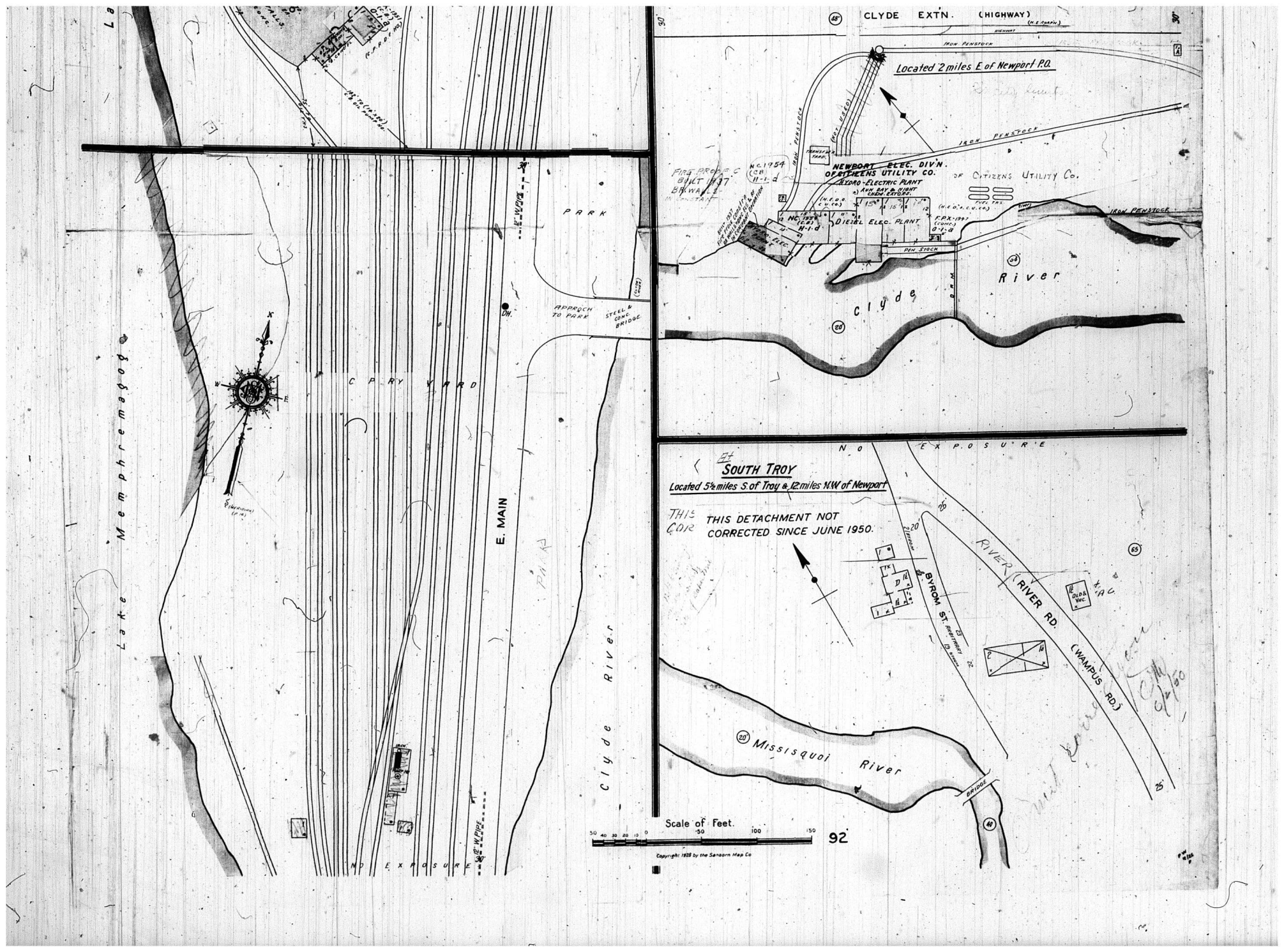

CLYDE EXTN. (HIGHWAY)
Located 2 miles E of Newport P.O.
IRON PENSTOCK
NEWPORT ELEC. DIV'N. OF CITIZENS UTILITY CO.
HYDRO-ELECTRIC PLANT
RUN DAY & NIGHT CHEM. EXTORS.
DIESEL ELEC. PLANT
PEN STOCK
OF CITIZENS UTILITY Co.
Clyde River
NO EXPOSURE
SOUTH TROY
Located 5½ miles S. of Troy & 12 miles N.W. of Newport
THIS DETACHMENT NOT CORRECTED SINCE JUNE 1950.
BYROM ST.
RIVER RD. (WAMPUS RD.)
Missisquoi River
BRIDGE
Scale of Feet.
92
Copyright 1928 by the Sanborn Map Co
PARK
APPROCH TO PARK
STEEL & CONC. BRIDGE
C P RY YARD
E. MAIN
Lake Memphremagog
Clyde River
NO EXPOSURE