CONSTRUCTION LEADERS

LETTER OF TRANSMITTAL			
DATE:	**March 16, 2015**	PCL JOB NO:	**5515002**
ATTN:	**Chris Barker**	TRANSMITTAL NO:	**039**

To: **State of Vermont Agency of Transportation**
One National Life Drive

(802) 828-0053

Re: Hartford Lateral Slide
Project No.: IM 091-2(79)
Contract ID.: 12A132 County: Windsor PCL FILE NO: 5515002-23.1

WE ARE SENDING **X** Attached ____ Under separate cover via **Email & SP** the following:
____ Shop drawings ____ Prints **X** Plans ____ Samples ____ Specifications
____ Copy of Letter ____ Change Order ____ Other

COPIES	SPEC.	REVISION	DESCRIPTION
1	**Sheet 5, Note 73**		**TCP – US-5**

TRANSMITTED for as checked below:

X For approval ____ Approved as submitted ____ Resubmit **1** Copies for approval
____ For your use ____ Approved as noted ____ Submit ____ Copies for distribution
____ As requested ____ Returned for corrections ____ Return ____ Corrected prints
____ For review and comment

Remarks:

The attached drawings have been revised per the Agency's comments from the conference call held 3/12/2015. Also included is a detailed drawing showing traffic turning left off Ramp C during the alternating one way closure. This detailed drawing is included for reference as the Agency had concerns.

Please return an email of this approved submittal to Erich Heymann (ewheymann@pcl.com) and Jeremy Mackling (jmackling@pcl.com).

We request the review and return of this submittal within 2 days. Please advise if this request cannot be met so we can plan accordingly.

By: **Erich Heymann,** Project Engineer

COPY TO: Project Files

3810 Northdale Blvd., Suite 200; Tampa, FL • (813) 264-9500 • (813) 264-6689 (fax)

CONSTRUCTION LEADERS

SUBMITTAL NO. : 23.1
TCP – US-5

Item No.	Specification	Description
1	Sheet 5, Note 73	TCP – US-5

PROJECT:
HARTFORD LATERAL SLIDE
PROJECT NO.: IM 091-2(79)
CONTRACT ID.: 12A132

OWNER:
STATE OF VERMONT AGENCY OF TRANSPORTATION

ENGINEER OF RECORD:
STATE OF VERMONT AGENCY OF TRANSPORTATION

CONTRACTOR:
PCL CIVIL CONSTRUCTORS, INC.

MARCH 16, 2015

3810 Northdale Blvd., Suite 200; Tampa, FL • (813) 264-9500 • (813) 264-6689 (fax)

NOTES:

1. ALL SIGNAGE REFERENCED IN SHEET 3, CONSTRUCTION APPROACH SIGNING, MUST BE COMPLETED PRIOR TO THE IMPLEMENTATION OF THIS PLAN.

2. THIS SIGN PACKAGE (SHEET 19) IS INTENDED FOR THE FOLLOWING WORK ITEMS:

- ITEM 2.7: TEMPORARY STRIPING, US 5, EAST OF RAMP D, RIGHT LANE.
- ITEM 2.8: TEMPORARY STRIPING, US 5, EAST OF RAMP D, LEFT LANE.
- ITEM 2.9: OVERHEAD SIGN REMOVAL / SIGN REINSTALLATION, US 5, EAST OF RAMP D

3. TRAFFIC CONTROL FOR THIS PHASE SHALL FOLLOW THE MANUAL ON UNIFORM TRAFFIC CONTROL DEVICES (MUTCD), 2009 EDITION, FIGURE 6H-17, MOBILE OPERATIONS ON A TWO-LANE ROAD (TA-17). A UTO MAY BE USED IN PLACE OF A SHADOW VEHICLE WITH A TRUCK MOUNTED ATTENUATOR.

STATE OF VERMONT
STEPHEN S. SAWYER, JR.
NO. 4040
REGISTERED PROFESSIONAL ENGINEER

3/14/15

ROUTE 5 STRIPING EAST OF RAMP "D"

SCALE 1" = 30'-0"
30 0 30

PREPARED BY:
SEBAGO TECHNICS

PROJECT NAME: HARTFORD
PROJECT NUMBER: IM 091-2(79)

FILE NAME: sl2a026_Striping E of D.dgn
PROJECT LEADER: K. HIGGINS
DESIGNED BY: B. LYON
ROUTE 5 STRIPING EAST OF RAMP "D"

PLOT DATE: 03/14/15
DRAWN BY: B. LYON
CHECKED BY: S. SAWYER
SHEET 19 OF ??

LEGEND

Ⓐ W20-7 36"X36"

Ⓑ LEFT LANE CLOSED AHEAD — W9-3L 36"X36"

Ⓒ W1-4R 36"X36"

Ⓓ R4-7 36"X48"

NOTES:

1. ALL SIGNAGE REFERENCED IN SHEET 3, CONSTRUCTION APPROACH SIGNING, MUST BE COMPLETED PRIOR TO THE IMPLEMENTATION OF THIS PLAN.

2. THIS SIGN PACKAGE (SHEETS 20-22) IS INTENDED FOR THE FOLLOWING WORK ITEMS:

- ITEM 2.10: REMOVAL OF MEDIAN US 5
- ITEM 2.11: TEMPORARY PAVING US 5 MEDIAN
- ITEM 2.12: TEMPORARY STRIPING US 5 MEDIAN
- ITEM 2.13: REMOVAL OF EXISTING STRIPING
- ITEM 9.1: CLEAN UP
- ITEM 9.2: REINSTALL MEDIAN
- ITEM 9.3: REMOVAL OF TEMPORARY PAVEMENT MARKINGS
- ITEM 9.4: PAVING
- ITEM 9.5: PERMANENT PAVEMENT MARKING

3. THIS SET-UP IS INTENDED TO REMAIN IN PLACE FOR DAYLIGHT HOURS ONLY. ANY WORK LEFT UNATTENDED FOR THE NIGHT SHALL BE DELINEATED AND APPROVED BY THE RESIDENT ENGINEER.

4. CONSTRUCTION WARNING SIGNAGE SHALL BE BLACK ON FLUORESCENT ORANGE BACKGROUND SHEETING AND AN ASTM TYPE IX REFLECTIVITY.

5. ALL TRAFFIC CONTROL SHOWN AS PART OF THIS PACKAGE (20-22) MAY NOT BE REQUIRED AT ALL TIMES FOR ALL OF THE WORK ITEMS LISTED. PORTIONS OF THE TCP MAY BE DEPLOYED AS NECESSARY WITH THE CONCURRENCE AND DISCRETION OF THE RESIDENT ENGINEER.

STATE OF VERMONT — STEPHEN S. SAWYER, JR. — NO. 4040 — REGISTERED PROFESSIONAL ENGINEER

3/14/15

ROUTE 5 MEDIAN CLOSURE

SCALE 1" = 30'-0"
30 0 30

PREPARED BY: SEBAGO TECHNICS

PROJECT NAME: HARTFORD
PROJECT NUMBER: IM 091-2(79)

FILE NAME: sl2a026_Median / Striping.dgn
PROJECT LEADER: K. HIGGINS
DESIGNED BY: B. LYON
ROUTE 5 MEDIAN CLOSURE

PLOT DATE: 03/14/15
DRAWN BY: B. LYON
CHECKED BY: S. SAWYER
SHEET 20 OF ??

LEGEND

Ⓐ R3-6L 36"X30"

Ⓑ LEFT LANE CLOSED AHEAD — W9-3L 36"X36"

Ⓒ W4-2L 36"X36"

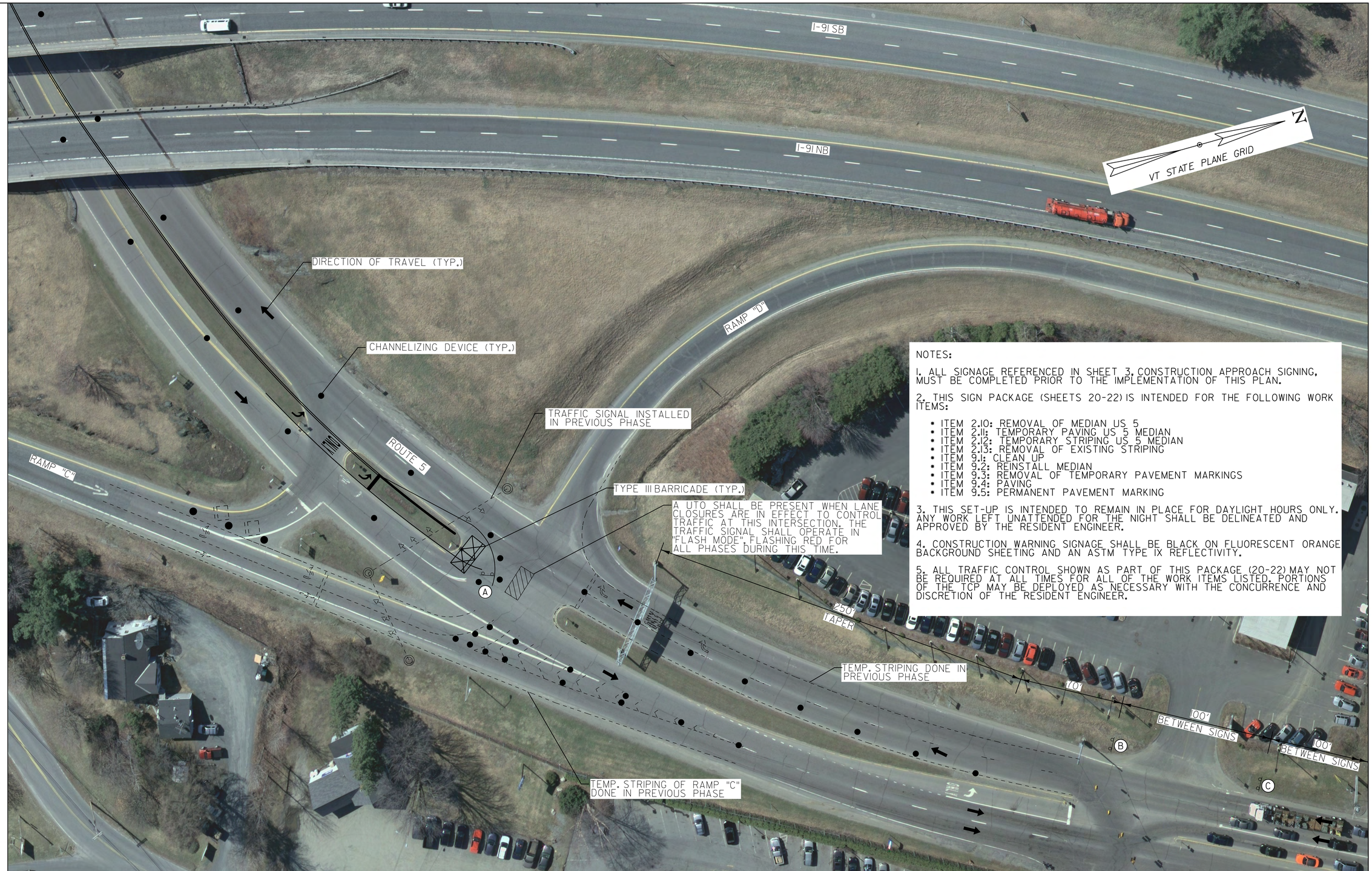

NOTES:

1. ALL SIGNAGE REFERENCED IN SHEET 3, CONSTRUCTION APPROACH SIGNING, MUST BE COMPLETED PRIOR TO THE IMPLEMENTATION OF THIS PLAN.

2. THIS SIGN PACKAGE (SHEETS 20-22) IS INTENDED FOR THE FOLLOWING WORK ITEMS:

- ITEM 2.10: REMOVAL OF MEDIAN US 5
- ITEM 2.11: TEMPORARY PAVING US 5 MEDIAN
- ITEM 2.12: TEMPORARY STRIPING US 5 MEDIAN
- ITEM 2.13: REMOVAL OF EXISTING STRIPING
- ITEM 9.1: CLEAN UP
- ITEM 9.2: REINSTALL MEDIAN
- ITEM 9.3: REMOVAL OF TEMPORARY PAVEMENT MARKINGS
- ITEM 9.4: PAVING
- ITEM 9.5: PERMANENT PAVEMENT MARKING

3. THIS SET-UP IS INTENDED TO REMAIN IN PLACE FOR DAYLIGHT HOURS ONLY. ANY WORK LEFT UNATTENDED FOR THE NIGHT SHALL BE DELINEATED AND APPROVED BY THE RESIDENT ENGINEER.

4. CONSTRUCTION WARNING SIGNAGE SHALL BE BLACK ON FLUORESCENT ORANGE BACKGROUND SHEETING AND AN ASTM TYPE IX REFLECTIVITY.

5. ALL TRAFFIC CONTROL SHOWN AS PART OF THIS PACKAGE (20-22) MAY NOT BE REQUIRED AT ALL TIMES FOR ALL OF THE WORK ITEMS LISTED. PORTIONS OF THE TCP MAY BE DEPLOYED AS NECESSARY WITH THE CONCURRENCE AND DISCRETION OF THE RESIDENT ENGINEER.

STATE OF VERMONT — STEPHEN S. SAWYER, JR. — NO. 4040 — REGISTERED PROFESSIONAL ENGINEER

3/14/15

ROUTE 5 MEDIAN CLOSURE

SCALE 1" = 30'-0"
30 0 30

PREPARED BY: SEBAGO TECHNICS

PROJECT NAME: HARTFORD
PROJECT NUMBER: IM 091-2(79)

FILE NAME: sl2a026_Median / Striping.dgn
PROJECT LEADER: K. HIGGINS
DESIGNED BY: B. LYON
ROUTE 5 MEDIAN CLOSURE

PLOT DATE: 03/14/15
DRAWN BY: B. LYON
CHECKED BY: S. SAWYER
SHEET 21 OF ??

LEGEND

W20-7
36"X36"

NOTES:

1. ALL SIGNAGE REFERENCED IN SHEET 3, CONSTRUCTION APPROACH SIGNING, MUST BE COMPLETED PRIOR TO THE IMPLEMENTATION OF THIS PLAN.

2. THIS SIGN PACKAGE (SHEETS 20-22) IS INTENDED FOR THE FOLLOWING WORK ITEMS:

- ITEM 2.10: REMOVAL OF MEDIAN US 5
- ITEM 2.11: TEMPORARY PAVING US 5 MEDIAN
- ITEM 2.12: TEMPORARY STRIPING US 5 MEDIAN
- ITEM 2.13: REMOVAL OF EXISTING STRIPING
- ITEM 9.1: CLEAN UP
- ITEM 9.2: REINSTALL MEDIAN
- ITEM 9.3: REMOVAL OF TEMPORARY PAVEMENT MARKINGS
- ITEM 9.4: PAVING
- ITEM 9.5: PERMANENT PAVEMENT MARKING

3. THIS SET-UP IS INTENDED TO REMAIN IN PLACE FOR DAYLIGHT HOURS ONLY. ANY WORK LEFT UNATTENDED FOR THE NIGHT SHALL BE DELINEATED AND APPROVED BY THE RESIDENT ENGINEER.

4. CONSTRUCTION WARNING SIGNAGE SHALL BE BLACK ON FLUORESCENT ORANGE BACKGROUND SHEETING AND AN ASTM TYPE IX REFLECTIVITY.

5. ALL TRAFFIC CONTROL SHOWN AS PART OF THIS PACKAGE (20-22) MAY NOT BE REQUIRED AT ALL TIMES FOR ALL OF THE WORK ITEMS LISTED. PORTIONS OF THE TCP MAY BE DEPLOYED AS NECESSARY WITH THE CONCURRENCE AND DISCRETION OF THE RESIDENT ENGINEER.

STATE OF VERMONT
STEPHEN S. SAWYER, JR.
NO. 4040
REGISTERED PROFESSIONAL ENGINEER

3/14/15

ROUTE 5 MEDIAN CLOSURE

SCALE 1" = 30'-0"
30 0 30

PREPARED BY:
SEBAGO TECHNICS

PROJECT NAME: HARTFORD
PROJECT NUMBER: IM 091-2(79)

FILE NAME: s12a026_Median / Striping.dgn
PROJECT LEADER: K. HIGGINS
DESIGNED BY: B. LYON
ROUTE 5 MEDIAN CLOSURE

PLOT DATE: 03/14/15
DRAWN BY: B. LYON
CHECKED BY: S. SAWYER
SHEET 22 OF ??

LEGEND

(A) ONE LANE ROAD AHEAD

W20-4
36"X36"

(B)

W20-7
36"X36"

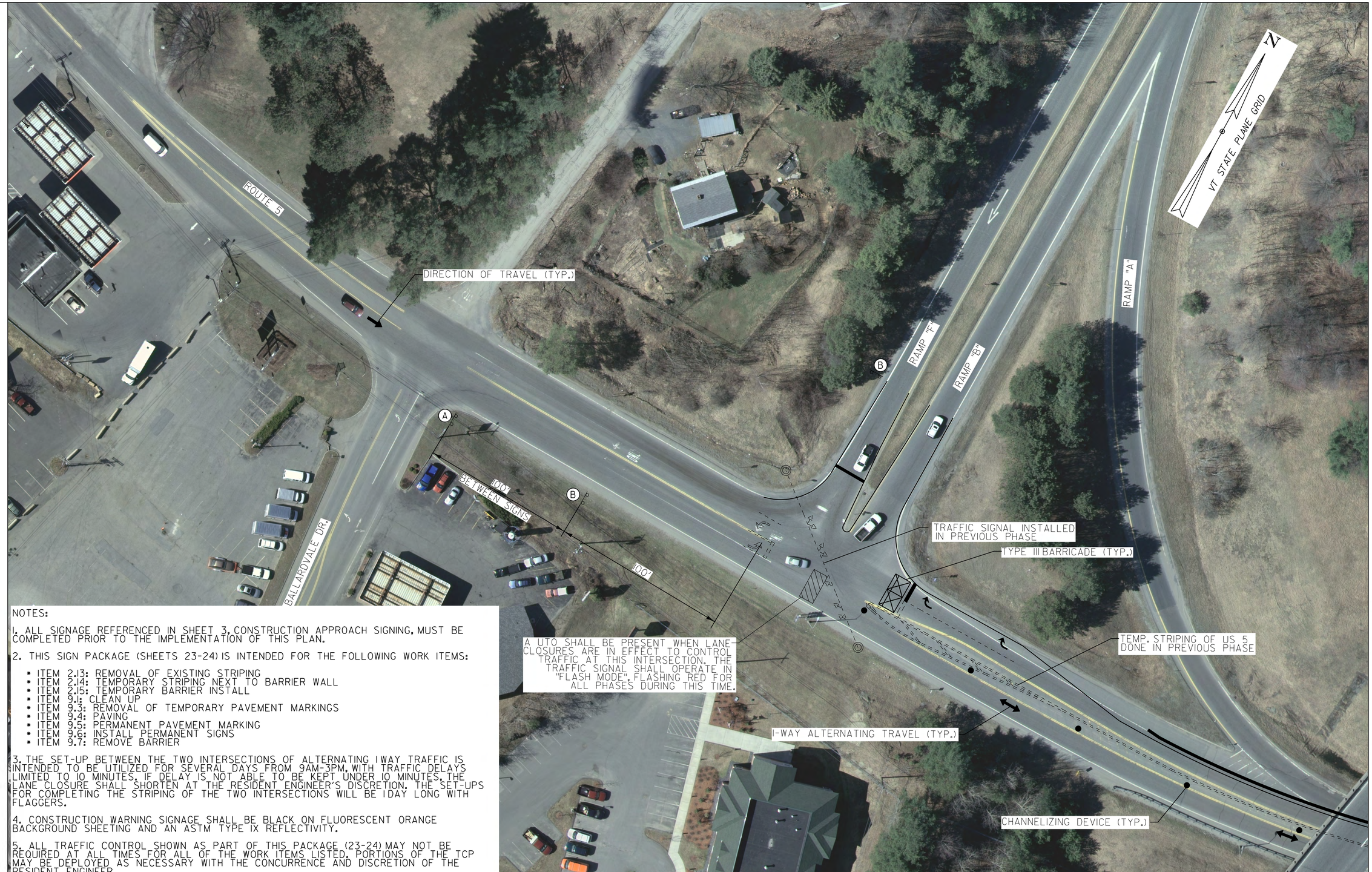

NOTES:

1. ALL SIGNAGE REFERENCED IN SHEET 3, CONSTRUCTION APPROACH SIGNING, MUST BE COMPLETED PRIOR TO THE IMPLEMENTATION OF THIS PLAN.

2. THIS SIGN PACKAGE (SHEETS 23-24) IS INTENDED FOR THE FOLLOWING WORK ITEMS:

- ITEM 2.13: REMOVAL OF EXISTING STRIPING
- ITEM 2.14: TEMPORARY STRIPING NEXT TO BARRIER WALL
- ITEM 2.15: TEMPORARY BARRIER INSTALL
- ITEM 9.1: CLEAN UP
- ITEM 9.3: REMOVAL OF TEMPORARY PAVEMENT MARKINGS
- ITEM 9.4: PAVING
- ITEM 9.5: PERMANENT PAVEMENT MARKING
- ITEM 9.6: INSTALL PERMANENT SIGNS
- ITEM 9.7: REMOVE BARRIER

3. THE SET-UP BETWEEN THE TWO INTERSECTIONS OF ALTERNATING 1 WAY TRAFFIC IS INTENDED TO BE UTILIZED FOR SEVERAL DAYS FROM 9AM-3PM, WITH TRAFFIC DELAYS LIMITED TO 10 MINUTES. IF DELAY IS NOT ABLE TO BE KEPT UNDER 10 MINUTES, THE LANE CLOSURE SHALL SHORTEN AT THE RESIDENT ENGINEER'S DISCRETION. THE SET-UPS FOR COMPLETING THE STRIPING OF THE TWO INTERSECTIONS WILL BE 1 DAY LONG WITH FLAGGERS.

4. CONSTRUCTION WARNING SIGNAGE SHALL BE BLACK ON FLUORESCENT ORANGE BACKGROUND SHEETING AND AN ASTM TYPE IX REFLECTIVITY.

5. ALL TRAFFIC CONTROL SHOWN AS PART OF THIS PACKAGE (23-24) MAY NOT BE REQUIRED AT ALL TIMES FOR ALL OF THE WORK ITEMS LISTED. PORTIONS OF THE TCP MAY BE DEPLOYED AS NECESSARY WITH THE CONCURRENCE AND DISCRETION OF THE RESIDENT ENGINEER.

STATE OF VERMONT
STEPHEN S. SAWYER, JR.
NO. 4040
REGISTERED PROFESSIONAL ENGINEER

3/14/15

ROUTE 5 WESTBOUND LANE CLOSURE (ALTERNATING 1 WAY)

SCALE 1" = 30'-0"
30 0 30

PREPARED BY:
SEBAGO TECHNICS

PROJECT NAME: HARTFORD
PROJECT NUMBER: IM 091-2(79)

FILE NAME: s12a026_Barrier / Striping.dgn PLOT DATE: 03/13/15
PROJECT LEADER: K. HIGGINS DRAWN BY: B. LYON
DESIGNED BY: B. LYON CHECKED BY: S. SAWYER
ROUTE 5 WB LANE CLOSURE SHEET 23 OF ??

LEGEND

(A) ONE LANE ROAD AHEAD
W20-4
36"X36"

(B)
W20-7
36"X36"

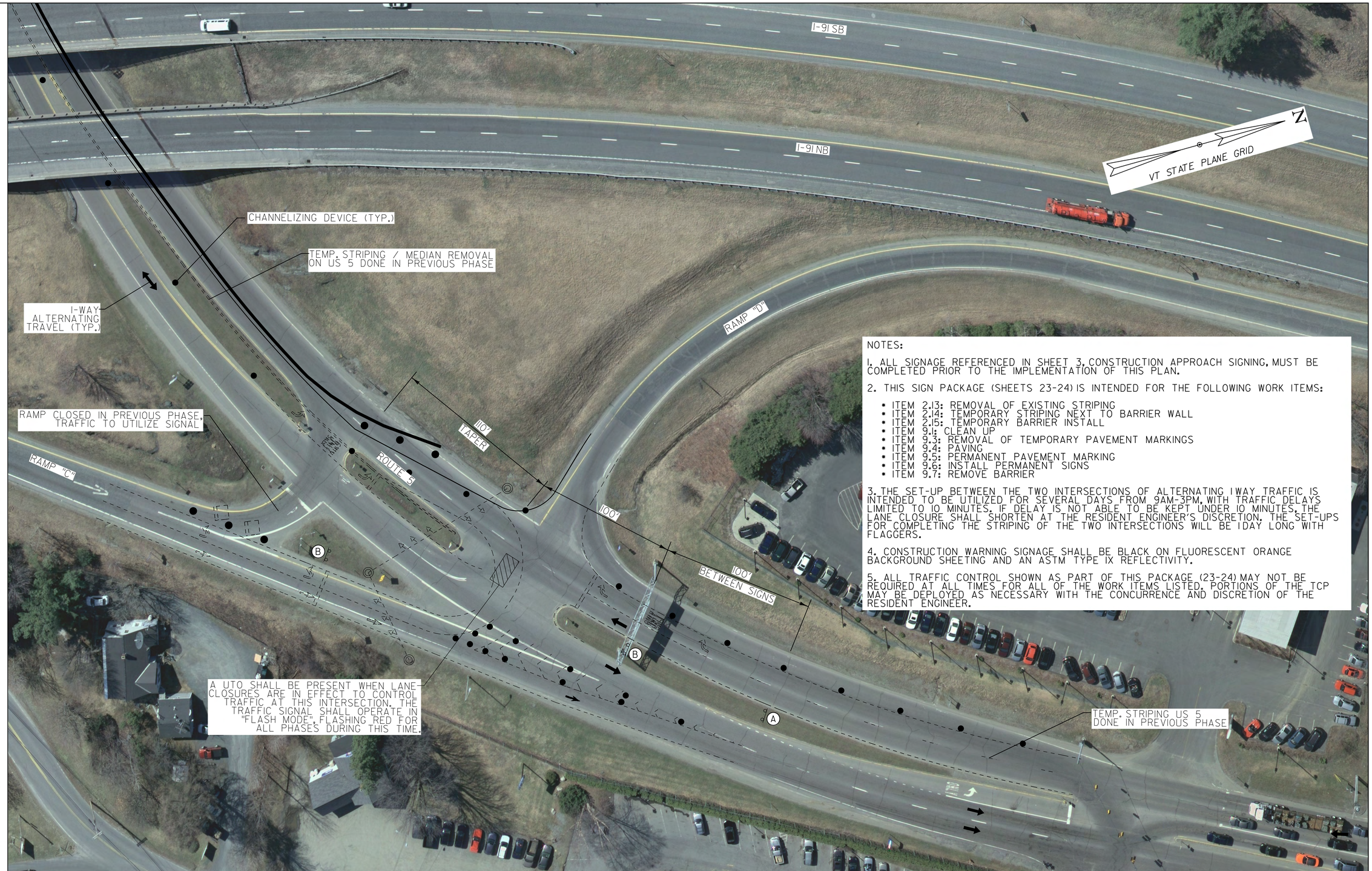

NOTES:

1. ALL SIGNAGE REFERENCED IN SHEET 3, CONSTRUCTION APPROACH SIGNING, MUST BE COMPLETED PRIOR TO THE IMPLEMENTATION OF THIS PLAN.

2. THIS SIGN PACKAGE (SHEETS 23-24) IS INTENDED FOR THE FOLLOWING WORK ITEMS:

- ITEM 2.13: REMOVAL OF EXISTING STRIPING
- ITEM 2.14: TEMPORARY STRIPING NEXT TO BARRIER WALL
- ITEM 2.15: TEMPORARY BARRIER INSTALL
- ITEM 9.1: CLEAN UP
- ITEM 9.3: REMOVAL OF TEMPORARY PAVEMENT MARKINGS
- ITEM 9.4: PAVING
- ITEM 9.5: PERMANENT PAVEMENT MARKING
- ITEM 9.6: INSTALL PERMANENT SIGNS
- ITEM 9.7: REMOVE BARRIER

3. THE SET-UP BETWEEN THE TWO INTERSECTIONS OF ALTERNATING 1 WAY TRAFFIC IS INTENDED TO BE UTILIZED FOR SEVERAL DAYS FROM 9AM-3PM, WITH TRAFFIC DELAYS LIMITED TO 10 MINUTES. IF DELAY IS NOT ABLE TO BE KEPT UNDER 10 MINUTES, THE LANE CLOSURE SHALL SHORTEN AT THE RESIDENT ENGINEER'S DISCRETION. THE SET-UPS FOR COMPLETING THE STRIPING OF THE TWO INTERSECTIONS WILL BE 1 DAY LONG WITH FLAGGERS.

4. CONSTRUCTION WARNING SIGNAGE SHALL BE BLACK ON FLUORESCENT ORANGE BACKGROUND SHEETING AND AN ASTM TYPE IX REFLECTIVITY.

5. ALL TRAFFIC CONTROL SHOWN AS PART OF THIS PACKAGE (23-24) MAY NOT BE REQUIRED AT ALL TIMES FOR ALL OF THE WORK ITEMS LISTED. PORTIONS OF THE TCP MAY BE DEPLOYED AS NECESSARY WITH THE CONCURRENCE AND DISCRETION OF THE RESIDENT ENGINEER.

STATE OF VERMONT
STEPHEN S. SAWYER
NO. 4040
REGISTERED PROFESSIONAL ENGINEER

3/14/15

ROUTE 5 WESTBOUND LANE CLOSURE (ALTERNATING 1 WAY)

SCALE 1" = 30'-0"
30 0 30

PREPARED BY:
SEBAGO TECHNICS

PROJECT NAME: HARTFORD
PROJECT NUMBER: IM 091-2(79)

FILE NAME: s12a026_Barrier / Striping.dgn
PROJECT LEADER: K. HIGGINS
DESIGNED BY: B. LYON
ROUTE 5 WB LANE CLOSURE

PLOT DATE: 03/13/15
DRAWN BY: B. LYON
CHECKED BY: S. SAWYER
SHEET 24 OF ??

LEGEND

(A) ONE LANE ROAD AHEAD
W20-4
36"X36"

(B) W20-7
36"X36"

(C) PEDESTRIAN WALKWAY
36"X18"

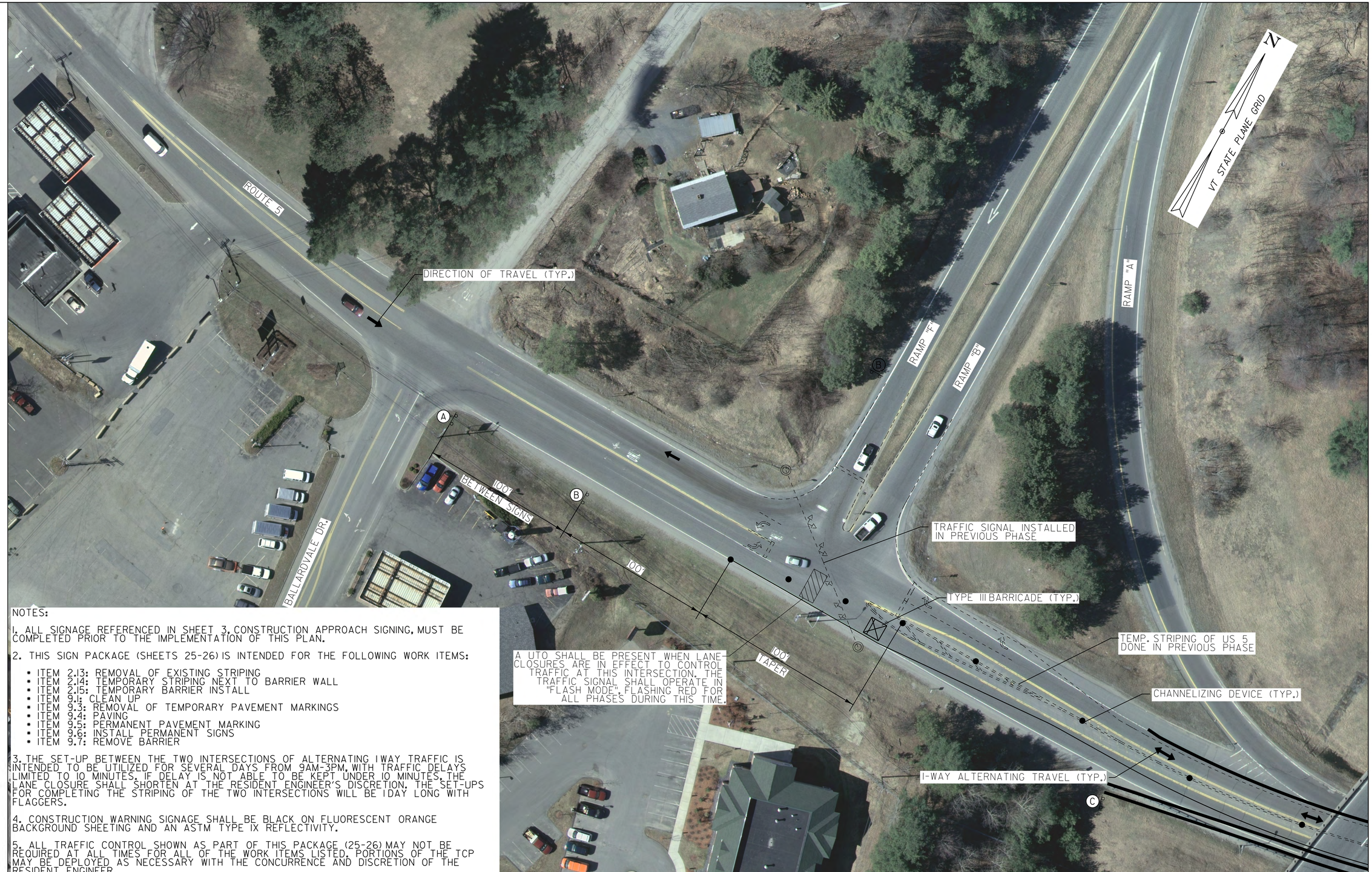

NOTES:

1. ALL SIGNAGE REFERENCED IN SHEET 3, CONSTRUCTION APPROACH SIGNING, MUST BE COMPLETED PRIOR TO THE IMPLEMENTATION OF THIS PLAN.

2. THIS SIGN PACKAGE (SHEETS 25-26) IS INTENDED FOR THE FOLLOWING WORK ITEMS:

- ITEM 2.13: REMOVAL OF EXISTING STRIPING
- ITEM 2.14: TEMPORARY STRIPING NEXT TO BARRIER WALL
- ITEM 2.15: TEMPORARY BARRIER INSTALL
- ITEM 9.1: CLEAN UP
- ITEM 9.3: REMOVAL OF TEMPORARY PAVEMENT MARKINGS
- ITEM 9.4: PAVING
- ITEM 9.5: PERMANENT PAVEMENT MARKING
- ITEM 9.6: INSTALL PERMANENT SIGNS
- ITEM 9.7: REMOVE BARRIER

3. THE SET-UP BETWEEN THE TWO INTERSECTIONS OF ALTERNATING 1 WAY TRAFFIC IS INTENDED TO BE UTILIZED FOR SEVERAL DAYS FROM 9AM-3PM, WITH TRAFFIC DELAYS LIMITED TO 10 MINUTES. IF DELAY IS NOT ABLE TO BE KEPT UNDER 10 MINUTES, THE LANE CLOSURE SHALL SHORTEN AT THE RESIDENT ENGINEER'S DISCRETION. THE SET-UPS FOR COMPLETING THE STRIPING OF THE TWO INTERSECTIONS WILL BE 1 DAY LONG WITH FLAGGERS.

4. CONSTRUCTION WARNING SIGNAGE SHALL BE BLACK ON FLUORESCENT ORANGE BACKGROUND SHEETING AND AN ASTM TYPE IX REFLECTIVITY.

5. ALL TRAFFIC CONTROL SHOWN AS PART OF THIS PACKAGE (25-26) MAY NOT BE REQUIRED AT ALL TIMES FOR ALL OF THE WORK ITEMS LISTED. PORTIONS OF THE TCP MAY BE DEPLOYED AS NECESSARY WITH THE CONCURRENCE AND DISCRETION OF THE RESIDENT ENGINEER.

STATE OF VERMONT
STEPHEN S. SAWYER, JR.
NO. 4040
REGISTERED PROFESSIONAL ENGINEER
3/14/15

ROUTE 5 EASTBOUND LANE CLOSURE (ALTERNATING 1 WAY)

SCALE 1" = 30'-0"
30 0 30

PREPARED BY:
SEBAGO TECHNICS

PROJECT NAME: HARTFORD
PROJECT NUMBER: IM 091-2(79)

FILE NAME: sl2a026_Barrier / Striping.dgn
PLOT DATE: 03/13/15
PROJECT LEADER: K. HIGGINS
DRAWN BY: B. LYON
DESIGNED BY: B. LYON
CHECKED BY: S. SAWYER
ROUTE 5 EB LANE CLOSURE
SHEET 25 OF ??

LEGEND

(A) ONE LANE ROAD AHEAD
W20-4
36"X36"

(B)
W20-7
36"X36"

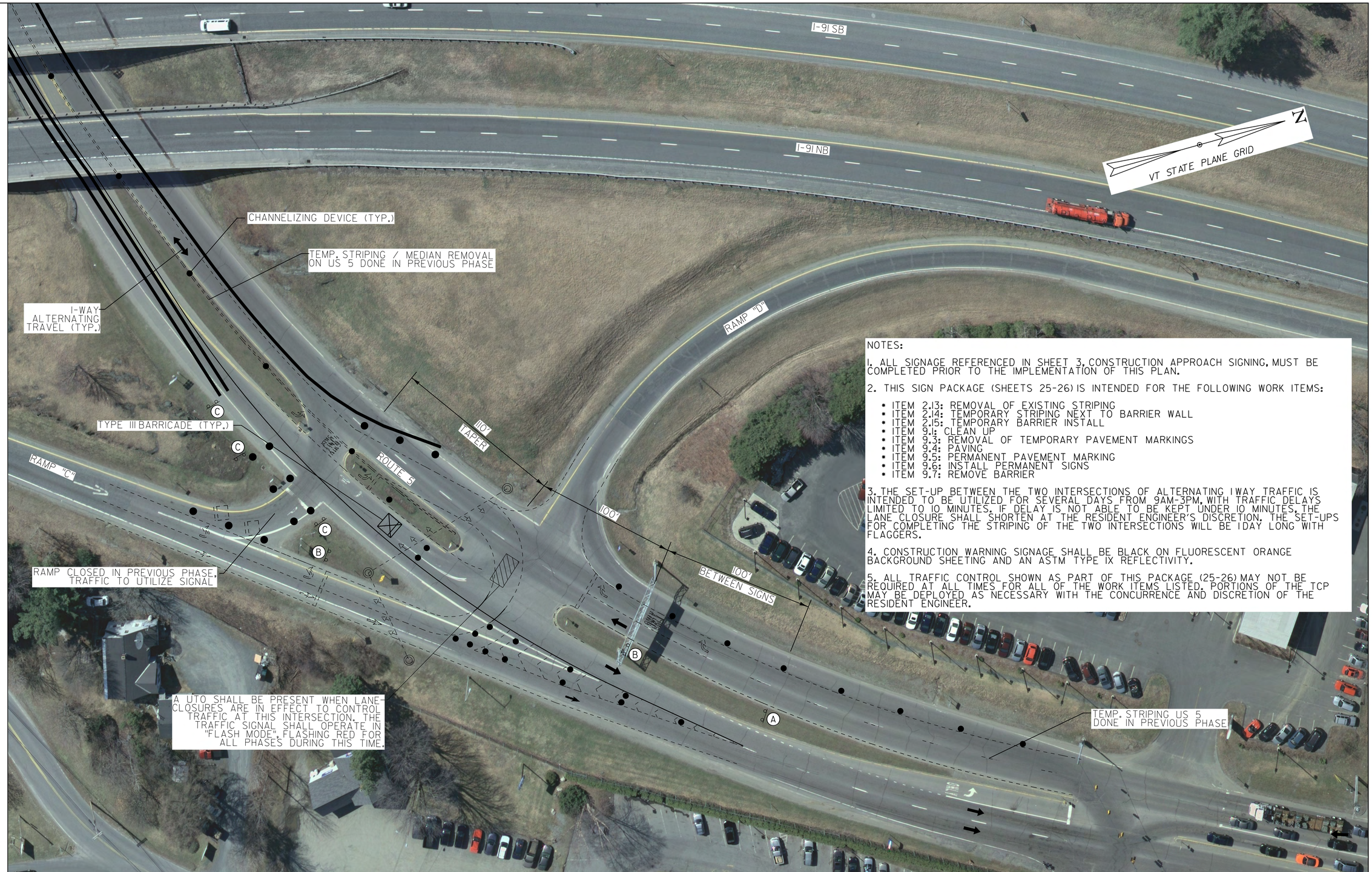

NOTES:

1. ALL SIGNAGE REFERENCED IN SHEET 3, CONSTRUCTION APPROACH SIGNING, MUST BE COMPLETED PRIOR TO THE IMPLEMENTATION OF THIS PLAN.

2. THIS SIGN PACKAGE (SHEETS 25-26) IS INTENDED FOR THE FOLLOWING WORK ITEMS:

- ITEM 2.13: REMOVAL OF EXISTING STRIPING
- ITEM 2.14: TEMPORARY STRIPING NEXT TO BARRIER WALL
- ITEM 2.15: TEMPORARY BARRIER INSTALL
- ITEM 9.1: CLEAN UP
- ITEM 9.3: REMOVAL OF TEMPORARY PAVEMENT MARKINGS
- ITEM 9.4: PAVING
- ITEM 9.5: PERMANENT PAVEMENT MARKING
- ITEM 9.6: INSTALL PERMANENT SIGNS
- ITEM 9.7: REMOVE BARRIER

3. THE SET-UP BETWEEN THE TWO INTERSECTIONS OF ALTERNATING 1 WAY TRAFFIC IS INTENDED TO BE UTILIZED FOR SEVERAL DAYS FROM 9AM-3PM, WITH TRAFFIC DELAYS LIMITED TO 10 MINUTES. IF DELAY IS NOT ABLE TO BE KEPT UNDER 10 MINUTES, THE LANE CLOSURE SHALL SHORTEN AT THE RESIDENT ENGINEER'S DISCRETION. THE SET-UPS FOR COMPLETING THE STRIPING OF THE TWO INTERSECTIONS WILL BE 1 DAY LONG WITH FLAGGERS.

4. CONSTRUCTION WARNING SIGNAGE SHALL BE BLACK ON FLUORESCENT ORANGE BACKGROUND SHEETING AND AN ASTM TYPE IX REFLECTIVITY.

5. ALL TRAFFIC CONTROL SHOWN AS PART OF THIS PACKAGE (25-26) MAY NOT BE REQUIRED AT ALL TIMES FOR ALL OF THE WORK ITEMS LISTED. PORTIONS OF THE TCP MAY BE DEPLOYED AS NECESSARY WITH THE CONCURRENCE AND DISCRETION OF THE RESIDENT ENGINEER.

STATE OF VERMONT
STEPHEN S. SAWYER, JR.
NO. 4040
REGISTERED PROFESSIONAL ENGINEER

3/14/15

ROUTE 5 EASTBOUND LANE CLOSURE (ALTERNATING 1 WAY)

SCALE 1" = 30'-0"
30 0 30

PREPARED BY:
SEBAGO TECHNICS

PROJECT NAME: HARTFORD
PROJECT NUMBER: IM 091-2(79)

FILE NAME: s12a026_Barrier / Striping.dgn PLOT DATE: 03/13/15
PROJECT LEADER: K. HIGGINS DRAWN BY: B. LYON
DESIGNED BY: B. LYON CHECKED BY: S. SAWYER
ROUTE 5 EB LANE CLOSURE SHEET 26 OF ??

LEGEND

(A) ONE LANE ROAD AHEAD
W20-4
36"X36"

(B)
W20-7
36"X36"



NOTES:

1. ALL SIGNAGE REFERENCED IN SHEET 3, CONSTRUCTION APPROACH SIGNING, MUST BE COMPLETED PRIOR TO THE IMPLEMENTATION OF THIS PLAN.

2. THIS SIGN PACKAGE (SHEETS 23-24) IS INTENDED FOR THE FOLLOWING WORK ITEMS:

- ITEM 2.13: REMOVAL OF EXISTING STRIPING
- ITEM 2.14: TEMPORARY STRIPING NEXT TO BARRIER WALL
- ITEM 2.15: TEMPORARY BARRIER INSTALL
- ITEM 9.1: CLEAN UP
- ITEM 9.3: REMOVAL OF TEMPORARY PAVEMENT MARKINGS
- ITEM 9.4: PAVING
- ITEM 9.5: PERMANENT PAVEMENT MARKING
- ITEM 9.6: INSTALL PERMANENT SIGNS
- ITEM 9.7: REMOVE BARRIER

3. THE SET-UP BETWEEN THE TWO INTERSECTIONS OF ALTERNATING 1 WAY TRAFFIC IS INTENDED TO BE UTILIZED FOR SEVERAL DAYS FROM 9AM-3PM, WITH TRAFFIC DELAYS LIMITED TO 10 MINUTES. IF DELAY IS NOT ABLE TO BE KEPT UNDER 10 MINUTES, THE LANE CLOSURE SHALL SHORTEN AT THE RESIDENT ENGINEER'S DISCRETION. THE SET-UPS FOR COMPLETING THE STRIPING OF THE TWO INTERSECTIONS WILL BE 1 DAY LONG WITH FLAGGERS.

4. CONSTRUCTION WARNING SIGNAGE SHALL BE BLACK ON FLUORESCENT ORANGE BACKGROUND SHEETING AND AN ASTM TYPE IX REFLECTIVITY.

5. ALL TRAFFIC CONTROL SHOWN AS PART OF THIS PACKAGE (23-24) MAY NOT BE REQUIRED AT ALL TIMES FOR ALL OF THE WORK ITEMS LISTED. PORTIONS OF THE TCP MAY BE DEPLOYED AS NECESSARY WITH THE CONCURRENCE AND DISCRETION OF THE RESIDENT ENGINEER.

STATE OF VERMONT
STEPHEN S. SAWYER, JR.
NO. 4040
REGISTERED PROFESSIONAL ENGINEER

3/14/15

ROUTE 5 WESTBOUND LANE CLOSURE (ALTERNATING 1 WAY)

SCALE 1" = 30'-0"
30 0 30

PREPARED BY:
SEBAGO TECHNICS

PROJECT NAME: HARTFORD
PROJECT NUMBER: IM 091-2(79)

FILE NAME: s12a026_Barrier / Striping.dgn
PROJECT LEADER: K. HIGGINS
DESIGNED BY: B. LYON
ROUTE 5 WB LANE CLOSURE

PLOT DATE: 03/13/15
DRAWN BY: B. LYON
CHECKED BY: S. SAWYER
SHEET 24 OF ??