PROJECT SITE PLAN: PROJECT UNDER VT ROUTE 100 ROAD CLOSURE

SCALE: 1"=200'

NOTES:

1. PROJECT LOCATION: VT ROUTE 100, 5.6 MILES SOUTH OF THE JUNCTION OF VT ROUTE 100 AND VT ROUTE 30.
2. SIGNS AND BARRIERS SHALL CONFORM TO THE MANUAL OF UNIFORM TRAFFIC CONTROL DEVICES (MUTCD), CURRENT EDITION, CHAPTER 6F AND THE CONTRACT SPECIFICATIONS.
3. FLAGGER CONTROL SHALL CONFORM TO MUTCD CHAPTER 6E AND THE CONTRACT SPECIFICATIONS.
4. INSTALLATION OF TEMPORARY TRAFFIC CONTROL SIGNS SHALL NOT BLOCK ANY EXISTING TRAFFIC CONTROL SIGN ASSEMBLIES.
5. THE TRAFFIC CONTROL PLAN SHEET 1 OF 5 APPLIES TO PERIODS WHEN ROUTE 100 IS CLOSED TO THROUGH TRAVEL.
6. JERSEY BARRIERS ON EAST SIDE OF WORK ZONE SHALL BE PLACED TO ALLOW CONTINUED ACCESS TO DRIVEWAYS OF ADJACENT PROPERTIES.

DUFRESNE GROUP
CONSULTING ENGINEERS
54 Main Street, P.O. Box B
Windsor, Vermont 05089
E-mail: dufresne@vermontel.net
Web: www.dufresnegroup.com
• • •
Windsor, VT • Tel: (802) 674-2904 Fax: (802) 674-2913
Barre, VT • Tel: (802) 479-3698 Fax: (802) 479-2261
St. Johnsbury, VT • Tel: (802) 748-8605 Fax: (802) 748-4512
Manchester, VT • Tel: (802) 768-8291 Fax: (802) 768-8315
• • •
Dufresne Group is owned by Dufresne & Associates, PC

STATE OF VERMONT
TIMOTHY P. KNAPP
NO. 50793
CIV
LICENSED
PROFESSIONAL ENGINEER

REVISIONS

DATE	COMMENTS	BY

THIS DRAWING SHALL NOT BE REUSED OR ALTERED IN ANY WAY WITHOUT THE WRITTEN APPROVAL AND AUTHORITY OF DUFRESNE GROUP. ANY REVISIONS SHALL BE MADE BY DUFRESNE GROUP ©

WARDSBORO, VERMONT

TRAFFIC CONTROL PLAN ROUTE 100 ROAD CLOSURE

WARDSBORO BF 013-1(22)

Project #	6140011
Project Mgr.	CML
Design by	NRJ
Drawn by	TPK
Reviewed by	NRJ
Approved by	TPK
Date	8/1/14
Scale	AS SHOWN

1

SHEET 1 OF 5

FILE: P:\CADD Files\Wardboro VT\Private Clients\BF 013-1(22)\Traffic Control.dwg Aug 14, 2014 - 2:02pm

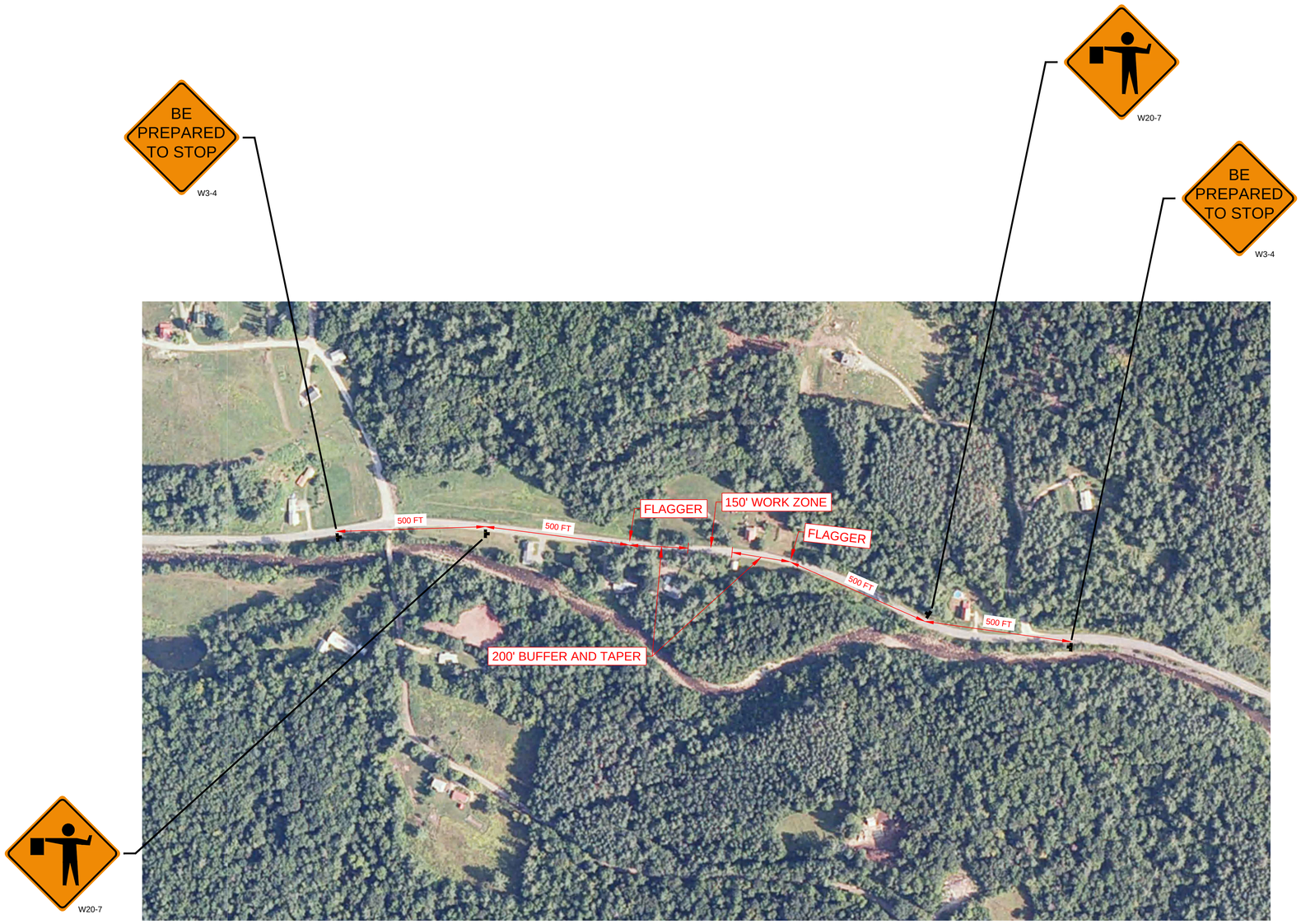

PROJECT SITE PLAN: PROJECT UNDER VT ROUTE 100 LANE CLOSURE

SCALE: 1"=200'

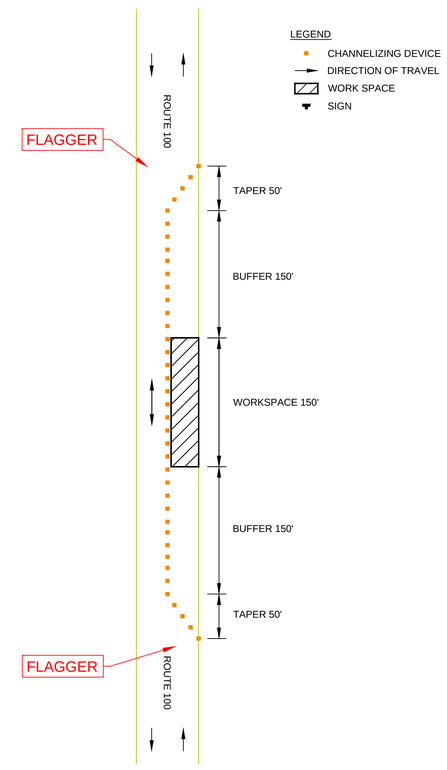

ONE LANE, TWO-WAY TRAFFIC CONTROL PLAN: ACTIVITY AREA

NOT TO SCALE

NOTES:
1. THIS PLAN DEPICTS THE WORK ZONE WITH A WORKSPACE ON THE NORTH SIDE OF THE ROAD. THE LAYOUT OF THE CHANNELIZING DEVICES WILL BE MIRRORED FOR A WORKSPACE ON THE WEST SIDE OF THE ROAD.

NOTES:
1. PROJECT LOCATION: VT ROUTE 100, 5.6 MILES SOUTH OF THE JUNCTION OF VT ROUTE 100 AND VT ROUTE 30.
2. SIGNS AND BARRIERS SHALL CONFORM TO THE MANUAL OF UNIFORM TRAFFIC CONTROL DEVICES (MUTCD), CURRENT EDITION, CHAPTER 6F AND THE CONTRACT SPECIFICATIONS.
3. FLAGGER CONTROL SHALL CONFORM TO MUTCD CHAPTER 6E AND THE CONTRACT SPECIFICATIONS.
4. INSTALLATION OF TEMPORARY TRAFFIC CONTROL SIGNS SHALL NOT BLOCK ANY EXISTING TRAFFIC CONTROL SIGN ASSEMBLIES.
5. THE TRAFFIC CONTROL PLAN SHEET 2 OF 5 APPLIES TO PERIODS WHEN ROUTE 100 IS UNDER ONE LANE CLOSED, TWO WAY TRAFFIC.
6. JERSEY BARRIERS ON EAST SIDE OF WORK ZONE SHALL BE PLACED TO ALLOW CONTINUED ACCESS TO DRIVEWAYS OF ADJACENT PROPERTIES.

DUFRESNE GROUP
CONSULTING ENGINEERS
54 Main Street, P.O. Box B
Windsor, Vermont 05089
E-mail: dufresne@vermontel.net
Web: www.dufresnegroup.com
• • •
Windsor, VT • Tel: (802) 674-2904 Fax: (802) 674-2913
Barre, VT • Tel: (802) 479-3698 Fax: (802) 479-2261
St. Johnsbury, VT • Tel: (802) 748-8605 Fax: (802) 748-4512
Manchester, VT • Tel: (802) 768-8291 Fax: (802) 768-8315
• • •
Dufresne Group is owned by Dufresne & Associates, PC

STATE OF VERMONT
TIMOTHY P. KNAPP
NO. 10793
CIV
LICENSED PROFESSIONAL ENGINEER

REVISIONS

DATE	COMMENTS	BY

THIS DRAWING SHALL NOT BE REUSED OR ALTERED IN ANY WAY WITHOUT THE WRITTEN APPROVAL AND AUTHORITY OF DUFRESNE GROUP. ANY REVISIONS SHALL BE MADE BY DUFRESNE GROUP.

WARDSBORO, VERMONT

TRAFFIC CONTROL PLAN ROUTE 100 LANE CLOSURE

WARDSBORO BF 013-1(22)

Project #	6140011
Project Mgr.	CML
Design by	NRJ
Drawn by	TPK
Reviewed by	NRJ
Approved by	TPK
Date	8/1/14
Scale	AS SHOWN

2

SHEET 2 OF 5

FILE: P:\CADD Files\Wardsboro VT\Private Clients\BF 013-1(22)\Traffic Control.dwg Aug 14, 2014 - 2:03pm

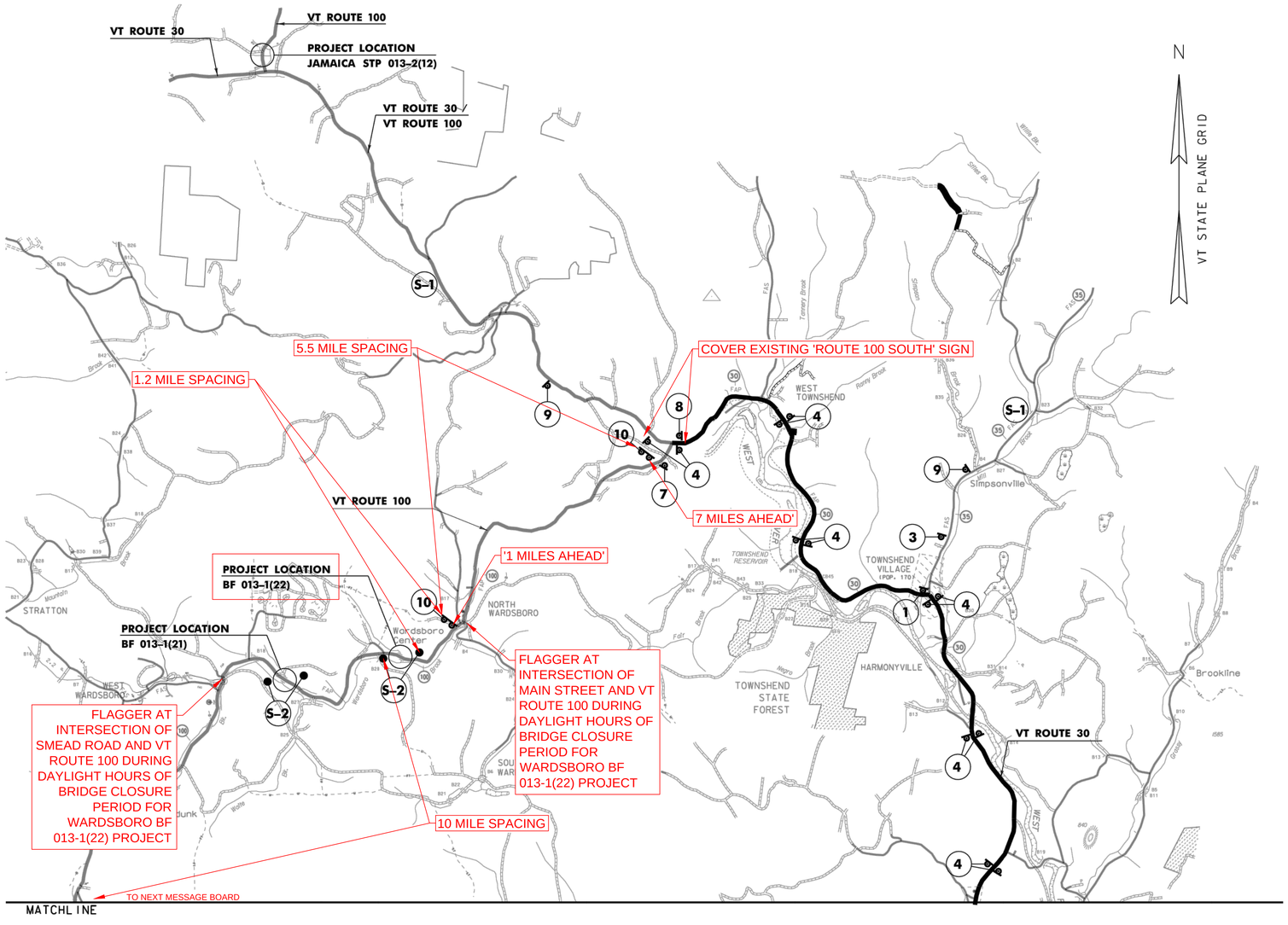

DETOUR PLAN I
NOT TO SCALE

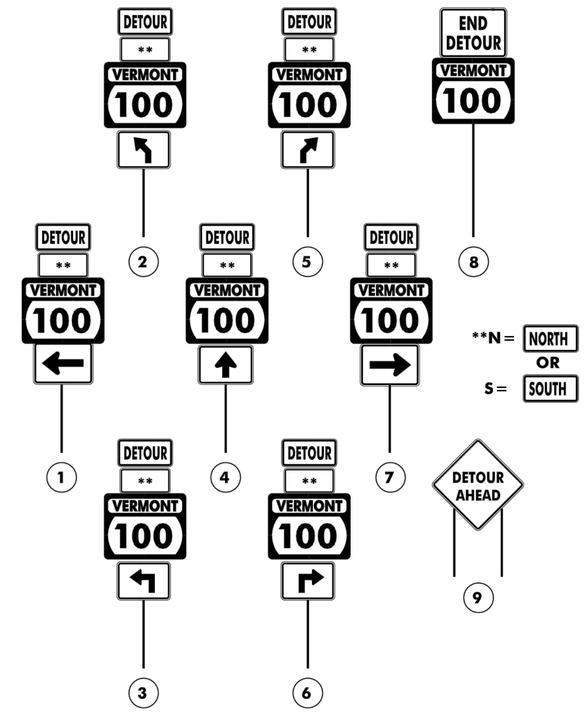

V	T		1	0	0		
C	L	O	S	E	D		

PHASE 1

S	O	U	T	H		O	F
W	A	R	D	S	-		
B	O	R	O				

PHASE 2

B	R	I	D	G	E		
C	L	O	S	E	D		

PHASE 1

*	F	R	I		M	/	D D
*	6	P	M	-		M	O N
	M	/	D	D		6	A M

PHASE 3

* M = MONTH
D = DAY

S-1

*	F	R	I		M	/	D D
*	6	P	M	-		M	O N
	M	/	D	D		6	A M

PHASE 2

* M = MONTH
D = DAY

S-2

PROJECT NAME: WARDSBORO
PROJECT NUMBER: BF 013-1(22)

FILE NAME: sl3b074detour.dgn
PROJECT LEADER: K. HIGGINS
DESIGNED BY: J. SALVATORI
DETOUR PLAN I

PLOT DATE: 26-FEB-2014
DRAWN BY: J. SALVATORI
CHECKED BY: M. MILLER
SHEET 431 OF 444

DUFRESNE GROUP
CONSULTING ENGINEERS
54 Main Street, P.O. Box B
Windsor, Vermont 05089
E-mail: dufresne@vermontel.net
Web: www.dufresnegroup.com

Windsor, VT • Tel: (802) 674-2904 Fax: (802) 674-2913
Barre, VT • Tel: (802) 479-3698 Fax: (802) 479-2261
St. Johnsbury, VT • Tel: (802) 748-8605 Fax: (802) 748-4512
Manchester, VT • Tel: (802) 768-8291 Fax: (802) 768-8315

Dufresne Group is owned by Dufresne & Associates, PC

STATE OF VERMONT
TIMOTHY P. KNAPP
NO. 10793
CIV
LICENSED
PROFESSIONAL ENGINEER

REVISIONS

DATE	COMMENTS	BY

THIS DRAWING SHALL NOT BE REUSED OR ALTERED IN ANY WAY WITHOUT THE WRITTEN APPROVAL AND AUTHORITY OF DUFRESNE GROUP. ANY REVISIONS SHALL BE MADE BY DUFRESNE GROUP.

WARDSBORO, VERMONT

DETOUR PLAN
SHEET 1

WARDSBORO BF 013-1(22)

Project #	6140011
Project Mgr.	CML
Design by	CML
Drawn by	TPK
Reviewed by	NRJ
Approved by	TPK
Date	8/1/14
Scale	AS SHOWN

3

SHEET 3 OF 5

FILE: P:\2400 Files\Wardsboro VT\Private Clients\BF 013-1(22)\Traffic Control.dwg Aug 14, 2014 - 2:03pm

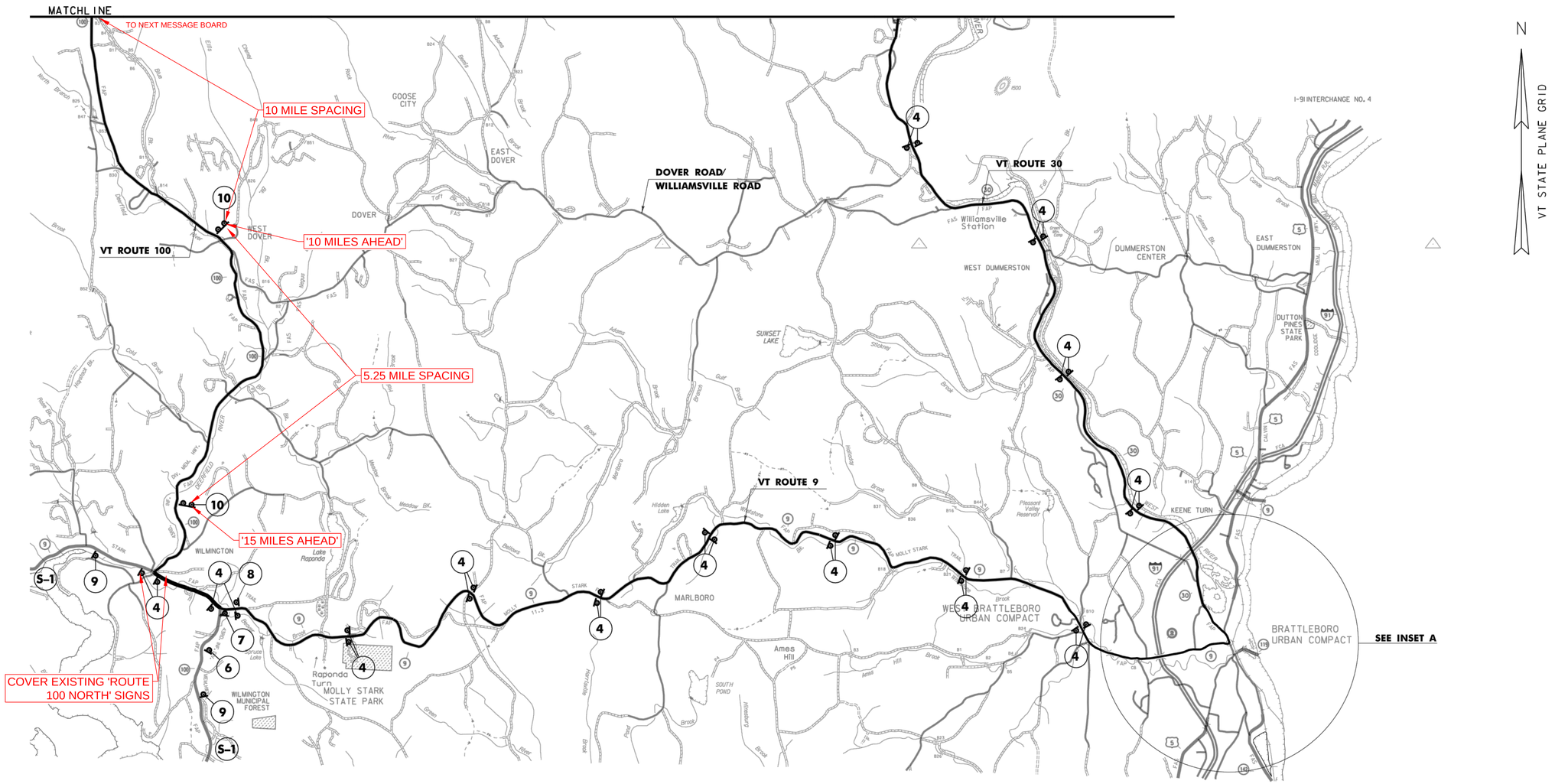

NOTES:

1. SEE DETOUR PLAN SHEET 3 FOR INSET A.

DETOUR PLAN 2
NOT TO SCALE

PROJECT NAME: WARDSBORO	
PROJECT NUMBER: BF 013-1(22)	
FILE NAME: sl3b074detour.dgn	PLOT DATE: 26-FEB-2014
PROJECT LEADER: K. HIGGINS	DRAWN BY: J. SALVATORI
DESIGNED BY: J. SALVATORI	CHECKED BY: M. MILLER
DETOUR PLAN 2	SHEET 432 OF 444

NOTES:
1. PROPOSED FLAGGER LOCATIONS ARE SHOWN ON THIS SHEET. THE VTRANS PLANS INDICATE A REQUIRED FLAGGER AT SOUTH WARDSBORO ROAD / COBB AND REED ROAD, AND THIS FLAGGER LOCATION IS REVISED TO THE LOCATION SHOWN.

DUFRESNE GROUP
CONSULTING ENGINEERS
54 Main Street, P.O. Box B
Windsor, Vermont 05089
E-mail: dufresne@vermontel.net
Web: www.dufresnegroup.com
Windsor, VT • Tel: (802) 674-2904 Fax: (802) 674-2913
Barre, VT • Tel: (802) 479-3698 Fax: (802) 479-2261
St. Johnsbury, VT • Tel: (802) 748-8605 Fax: (802) 748-4512
Manchester, VT • Tel: (802) 768-8291 Fax: (802) 768-8315
Dufresne Group is owned by Dufresne & Associates, PC

STATE OF VERMONT
TIMOTHY P. KNAPP
NO. 50793
CIV
LICENSED
PROFESSIONAL ENGINEER

REVISIONS

DATE	COMMENTS	BY

THIS DRAWING SHALL NOT BE REUSED OR ALTERED IN ANY WAY WITHOUT THE WRITTEN APPROVAL AND AUTHORITY OF DUFRESNE GROUP. ANY REVISIONS SHALL BE MADE BY DUFRESNE GROUP ©

WARDSBORO, VERMONT

DETOUR PLAN
SHEET 2

WARDSBORO BF 013-1(22)

Project #	6140011
Project Mgr.	CML
Design by	TPK
Drawn by	TPK
Reviewed by	NRJ
Approved by	TPK
Date	8/1/14
Scale	AS SHOWN

4

SHEET 4 OF 5

FILE: P:\CADD Files\Wardsboro VT\Private Clients\BF 013-1(22)\Traffic Control.dwg Aug 14, 2014 - 2:03pm

SIGN LEGEND	SIGN DIMENSIONS WIDTH (in)	SIGN DIMENSIONS HEIGHT (in)	SIGN COLOR
DETOUR M4-8	24	12	B/FO
NORTH M3-1 / SOUTH M3-3	24	12	G/W
VERMONT 100 E-136B	30	24	G/W
M5-1L M5-1R M5-2L M5-2R	21	15	B/FO
M5-1L M5-1L M5-1L	21	15	B/FO
END DETOUR M4-8A	24	18	B/FO
DETOUR AHEAD W20-2	48	48	B/FO
ROAD CLOSED XX MILES AHEAD NO THRU TRAFFIC R11-3A	60	30	B/W

NOTES:

1. THE PORTABLE CHANGEABLE MESSAGE SIGNS SHALL BE FULLY OPERATIONAL A MINIMUM OF TWO WEEKS PRIOR TO THE CLOSURE OF VT 100.

2. DURING ACTUAL CLOSURE, ELIMINATE PHASE 3 FOR S-1 (SEE DETOUR PLAN 1).

3. DETOUR SIGNS SHALL BE LOCATED ADJACENT TO EXISTING INTERSECTION ROUTE MARKER ASSEMBLIES WHERE APPLICABLE.

4. COVER ANY CONFLICTING EXISTING SIGNS AS DIRECTED BY THE ENGINEER.

5. CONFIRMATION ROUTE MARKERS (SIGN 4) SHALL BE INSTALLED IMMEDIATELY FOLLOWING EACH TURN AND AT ALL LOCATIONS ALONG DETOUR WHERE ROUTE MAKERS EXIST FOR THE PARENT ROUTE.

6. DETOUR SIGNING IS THE RESPONSIBILITY OF THE CONTRACTOR. PAYMENT FOR ALL TEMPORARY TRAFFIC CONTROL DEVICES FOR IMPLEMENTING THE DETOUR, INCLUDING BUT NOT LIMITED TO SIGNS, BARRICADES AND MESSAGE BOARDS, WILL BE INCLUDED IN THE UNIT PRICE BID FOR CONTRACT ITEM 900.645 SPECIAL PROVISION (TRAFFIC CONTROL, ALL -INCLUSIVE).

6. PORTABLE CHANGEABLE MESSAGE SIGNS WILL BE KEPT IN PLACE FOR 2 DAYS AFTER ROUTE 100 IS REOPENED, DURING WHICH PERIOD THE DETOURS SIGNS WILL BE REMOVED. DURING THIS PERIOD THE MESSAGE SIGN SHALL READ "ROUTE 100 OPEN TO TRAFFIC"

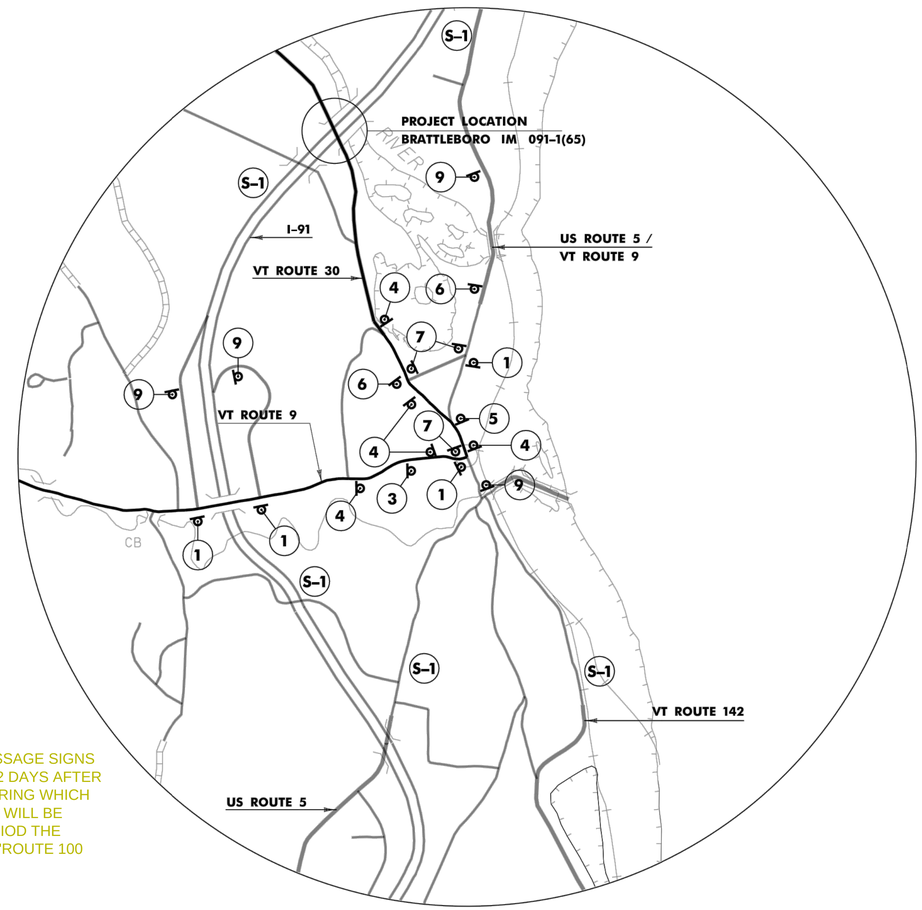

INSET "A"
NOT TO SCALE

N
VT STATE PLANE GRID

PROJECT NAME: WARDSBORO	
PROJECT NUMBER: BF 013-1(22)	
FILE NAME: sl3b074detour.dgn	PLOT DATE: 17-MAR-2014
PROJECT LEADER: K. HIGGINS	DRAWN BY: J. SALVATORI
DESIGNED BY: J. SALVATORI	CHECKED BY: M. MILLER
DETOUR PLAN 3	SHEET 433 OF 444

DUFRESNE GROUP
CONSULTING ENGINEERS
54 Main Street, P.O. Box B
Windsor, Vermont 05089
E-mail: dufresne@vermontel.net
Web: www.dufresnegroup.com
• • •
Windsor, VT • Tel: (802) 674-2904 Fax: (802) 674-2913
Barre, VT • Tel: (802) 479-3698 Fax: (802) 479-2261
St. Johnsbury, VT • Tel: (802) 748-8605 Fax: (802) 748-4512
Manchester, VT • Tel: (802) 768-8291 Fax: (802) 768-8315
• • •
Dufresne Group is owned by Dufresne & Associates, PC

STATE OF VERMONT
TIMOTHY P. KNAPP
NO. 10293
CIV
LICENSED
PROFESSIONAL ENGINEER

REVISIONS

DATE	COMMENTS	BY

THIS DRAWING SHALL NOT BE REUSED OR ALTERED IN ANY WAY WITHOUT THE WRITTEN APPROVAL AND AUTHORITY OF DUFRESNE GROUP. ANY REVISIONS SHALL BE MADE BY DUFRESNE GROUP

WARDSBORO, VERMONT

DETOUR PLAN
SHEET 3

WARDSBORO BF 013-1(22)

Project #	6140011
Project Mgr.	CML
Design by	TPK
Drawn by	TPK
Reviewed by	NRJ
Approved by	TPK
Date	8/1/14
Scale	AS SHOWN

5

SHEET 5 OF 5

FILE: P:\CADD Files\Wardsboro VT\Private Clients\BF 013-1(22)\Traffic Control.dwg Aug 14, 2014 - 2:03pm