Natural Resources Atlas

Vermont Agency of Natural Resources

vermont.gov

LEGEND

- Parcels (where available)
- Town Boundary

NOTES

Map created using ANR's Natural Resources Atlas

38.0 0 19.00 38.0 Meters

WGS_1984_Web_Mercator_Auxiliary_Sphere

1" = 63 Ft. 1cm = 8 Meters

© Vermont Agency of Natural Resources

THIS MAP IS NOT TO BE USED FOR NAVIGATION

DISCLAIMER: This map is for general reference only. Data layers that appear on this map may or may not be accurate, current, or otherwise reliable. ANR and the State of Vermont make no representations of any kind, including but not limited to, the warranties of merchantability, or fitness for a particular use, nor are any such warranties to be implied with respect to the data on this map.

NORTH POWNAL RD
CENTER ST
Center St
Barber Pond Rd
BARBER POND RD
7
©2014 Google
Google
1993
Imagery Date: 5/10/2014 42°47'40.47" N 73°13'24.86" W elev 972 ft eye alt

County-Town Code: 0208

POWNAL, BENNINGTON COUNTY - 2014

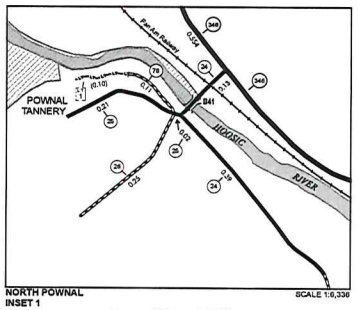

0 0.08 0.16 Miles

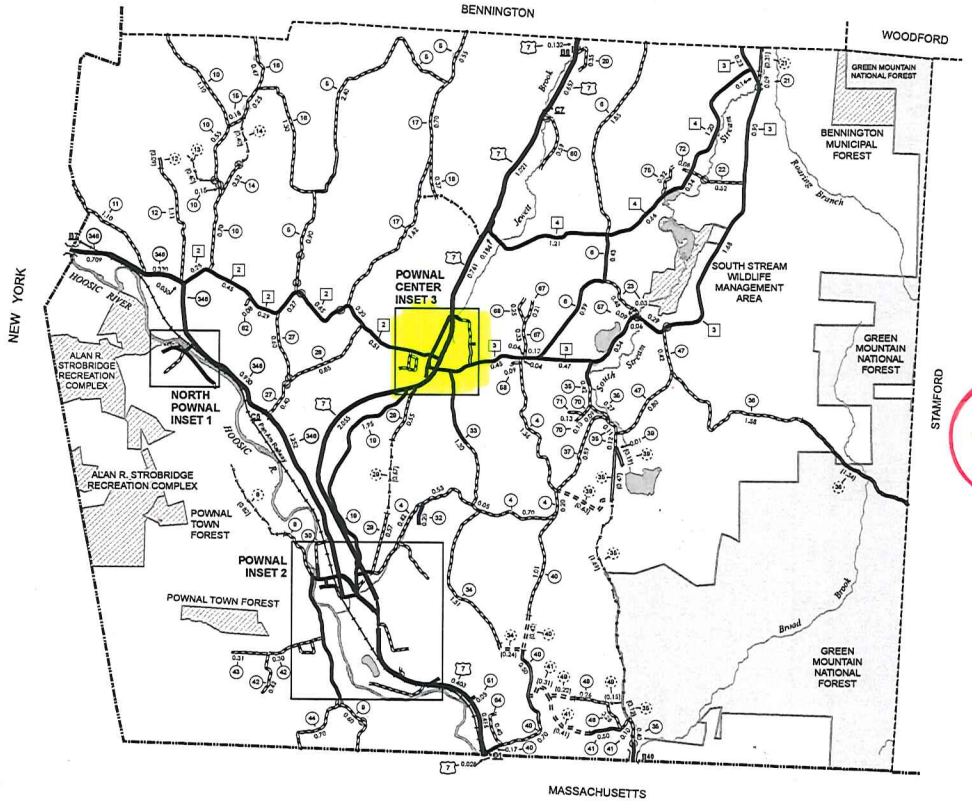

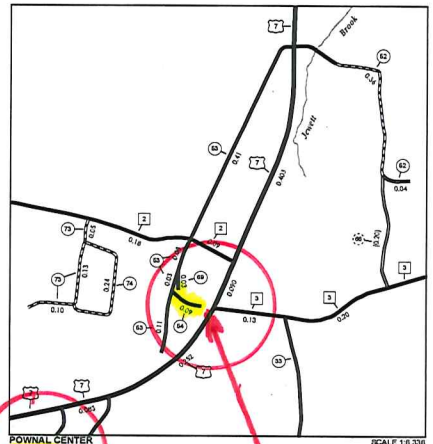

0 0.08 0.16 Miles

Request to re-establish access / T.R.

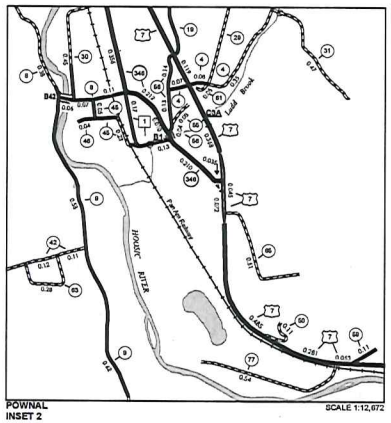

0 0.15 0.3 Miles

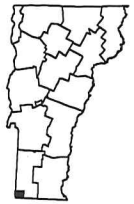

MILEAGE SUMMARY

CLASS 2		
TH-1	0.300	
TH-2	2.890	
TH-3	5.250	
TH-4	3.410	
TOTAL CLASS 2		11.850
CLASS 3		
TOTAL CLASS 3		51.98
TOTAL TOWN		63.830
STATE HIGHWAY VT-346	4.628	
TOTAL STATE HIGHWAY		4.628
US HIGHWAY US-7	7.988	
TOTAL US HIGHWAY		7.988
TOTAL STATE		12.616

TOTAL, TRAVELED HIGHWAYS, FEB. 10, 2014: 76.446
(Excludes Class 4, Legal Trail, and Unidentified Corridor Mileage)

TOWN HWY. No.	LENGTH IN MILES "NOT UP TO STANDARD"
29	(0.14)
34	(0.24)
38	(0.63)
TOTAL	1.01

* The sections of the town highways listed above are legally Class 3, but have been deemed "Not Up To Standard" and are functionally Class 4 Town Highways

LEGAL TRAIL No.	LENGTH IN MILES LEGAL TRAIL
1	(0.10)
TOTAL	0.10

TOWN HWY. No.	LENGTH IN MILES CLASS 3	CLASS 4
4	3.80	
5	3.85	
6	3.27	
8	0.62	(0.82)
9	1.80	
10	2.50	
11	1.10	
12	1.11	(0.09)
13		(0.40)
14	0.32	(0.40)
15	0.43	
16	1.77	
17	2.32	
18	0.37	
19	1.95	
20	0.35	
21	0.09	(0.31)
22	0.52	
23	0.51	
24	0.52	
25	0.23	
26	0.25	
27	1.00	
28	0.85	
29	1.12	(0.53)
30	0.45	
31	0.47	
32	0.20	
33	1.30	
34	1.51	
35	1.32	(2.28)
36	1.58	(1.34)
37	0.89	
39	0.01	(0.19)
40	2.38	(0.42)
41	0.60	(0.72)
42	0.95	
43	0.31	
44	0.70	
45	0.28	
46	0.04	
47	1.22	
48	0.28	
49	0.26	(0.37)
50	0.11	
51	0.05	
52	0.40	
53	0.63	
54	0.09	
55	0.08	
56	0.31	
57	0.09	
58	0.09	
59	0.11	
60	0.59	
61	0.05	
62	0.08	
63	0.28	
64	0.40	
65	0.51	
66		(0.20)
67	0.54	
68	0.25	
69	0.03	
70	0.19	
71	0.13	
72	0.08	
73	0.28	
74	0.24	
75	0.32	
76	0.11	
77	0.54	
TOTAL	51.98	8.07

HIGHWAYS
- INTERSTATE
- U.S. ROUTE
- STATE ROUTE
- CLASS 1
- CLASS 2
- CLASS 3
- CLASS 4
- LEGAL TRAIL

- INTERSTATE OR DIVIDED HIGHWAY
- STATE - HARD SURFACE OR PAVED
- TOWN - HARD SURFACE OR PAVED
- GRAVEL
- SOIL OR GRADED AND DRAINED EARTH
- UNIMPROVED OR PRIMITIVE
- IMPASSABLE OR UNTRAVELED
- LEGAL TRAIL
- DISCONTINUED
- HIGHWAY CLASS CHANGE
- RAILROAD
- INACTIVE RAILROAD
- NFR NATIONAL FOREST ROAD
- SFH STATE FOREST HIGHWAY
- P PARK AND RIDE

- PUBLIC LAND - GREEN MOUNTAIN NATIONAL FOREST
- PUBLIC LAND - STATE/MUNICIPAL

POLITICAL SUBDIVISIONS
- STATE BOUNDARY
- COUNTY BOUNDARY
- TOWN BOUNDARY
- VILLAGE BOUNDARY
- URBAN COMPACT BOUNDARY
- WATER BODY
- STREAM OR BROOK

BRIDGE OR CULVERT
- BRIDGE OR CULVERT > 20'
- BRIDGE OR CULVERT 6' - 20'
- VOBCIT BRIDGE
- VOBCIT CULVERT > 6'
- B34 / C34 STATE BRIDGE OR CULVERT IDENTIFIER
- B34 / C34 TOWN BRIDGE OR CULVERT IDENTIFIER

FEDERAL CLASSIFICATION IDENTIFIER
- FAU URBAN ARTERIAL OR COLLECTOR
- MA MINOR ARTERIAL
- MJC MAJOR COLLECTOR
- MNC MINOR COLLECTOR
- PA PRINCIPAL ARTERIAL

DISCLAIMER:
The untravelled highways (laid-out town highways), discontinued highways, and legal trails hereon are those of which the Agency of Transportation has record; others may exist.

Highway and bridge data by the Agency of Transportation. Town short structures are drawn from the Vermont Online Bridge & Culvert Inventory Tool (VOBCIT) database. All other data from the Vermont Center for Geographic Information. Only named streams are shown.

Vermont State Plane Coordinate System
North American Datum of 1983
SPCS_Zone_Identifier: 4400
Geodetic Reference System 80
4,000-meter grid, Easting - Northing

VERMONT
GENERAL HIGHWAY MAP
Town of Pownal
BENNINGTON COUNTY

Transportation District #1

Prepared by the
Vermont Agency of Transportation
Division of Policy, Planning and Intermodal Development
in cooperation with
U.S. Department of Transportation
Federal Highway Administration

Mileage as of February 10, 2014
Map prepared October 02, 2014

SCALE 1:31,680

0.5 0 0.5 1 1.5 2
Miles

0.5 0 0.5 1 1.5 2
Kilometers

For more information contact: Vermont Agency of Transportation, Division of Policy, Planning & Intermodal Development - Mapping Section, 1 National Life Drive, Montpelier, VT 05633-5001 Telephone: 802-828-2600.

This map was funded in part through grants from the Federal Highway Administration, U.S. Department of Transportation. The representation of the authors expressed herein do not necessarily state or reflect those of the U. S. Department of Transportation.