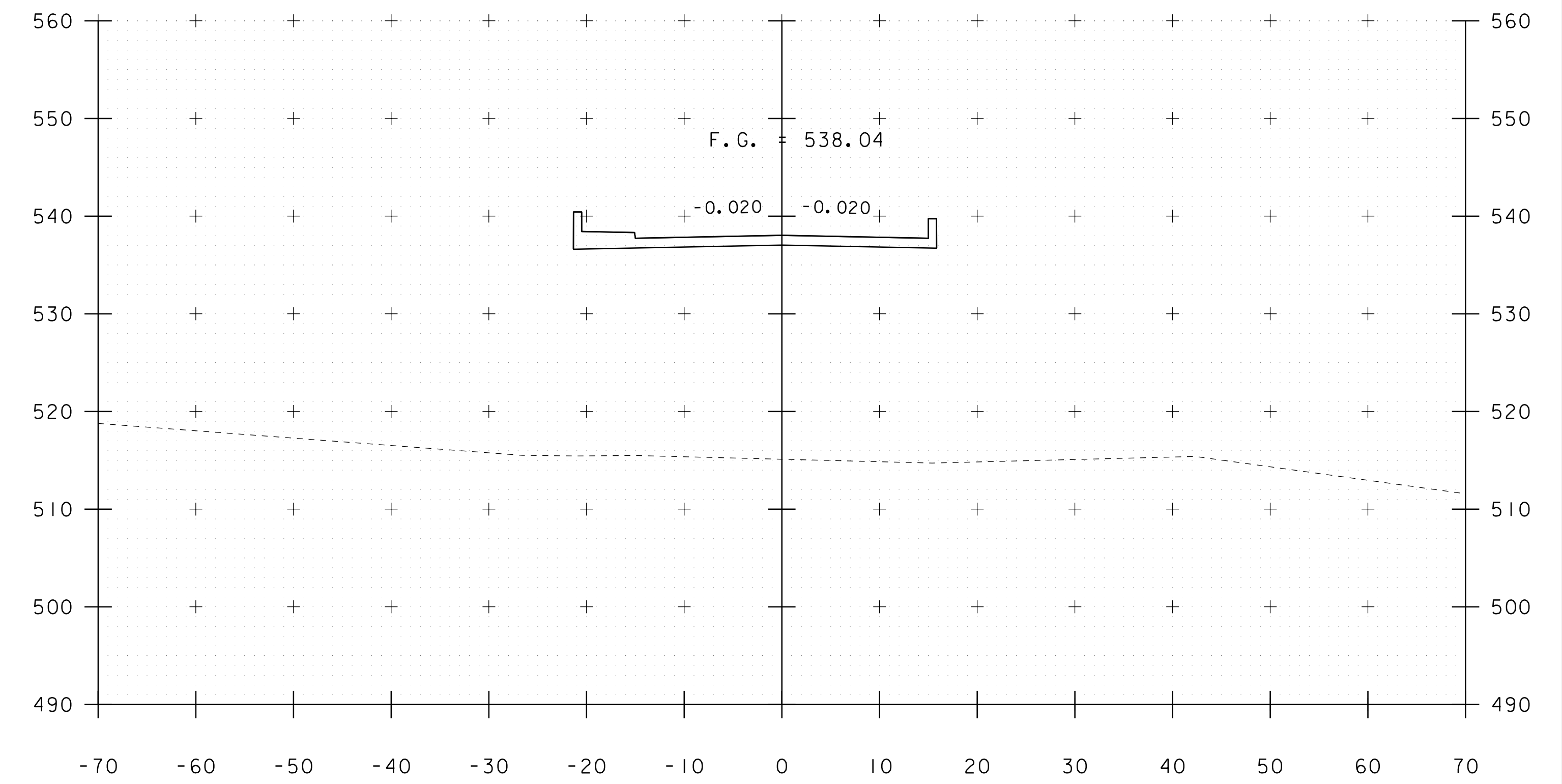
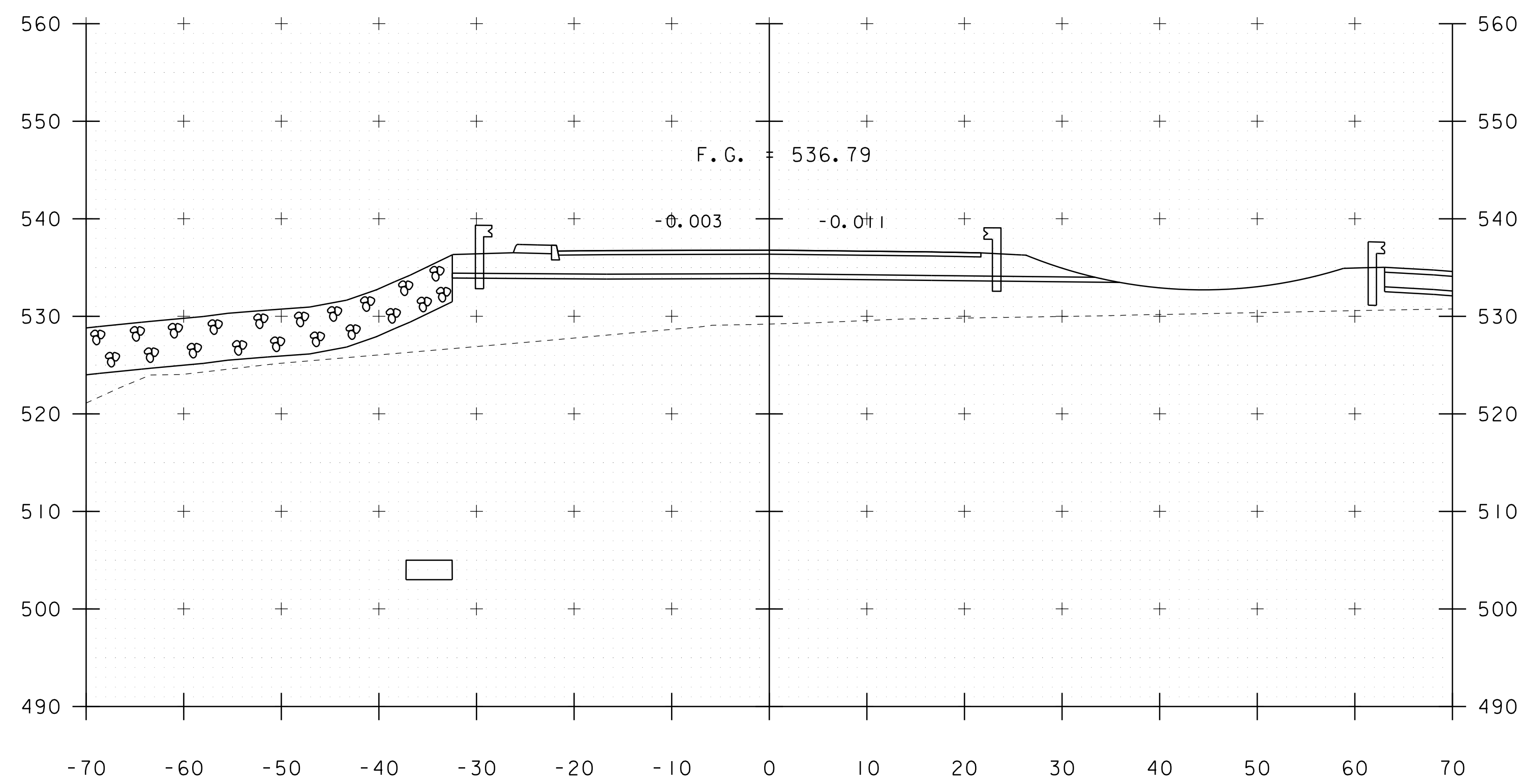


100+50

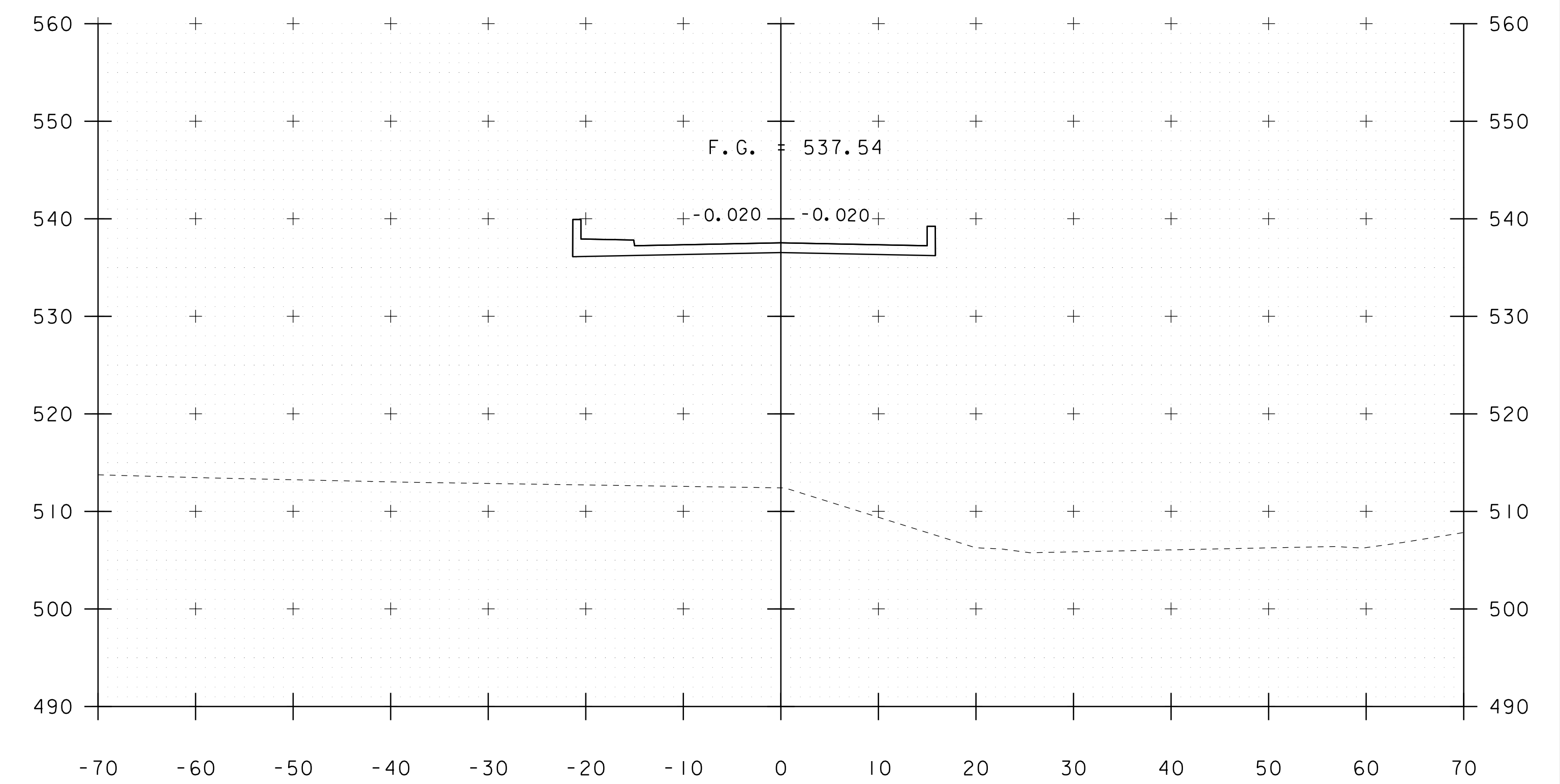


101+50



100+25

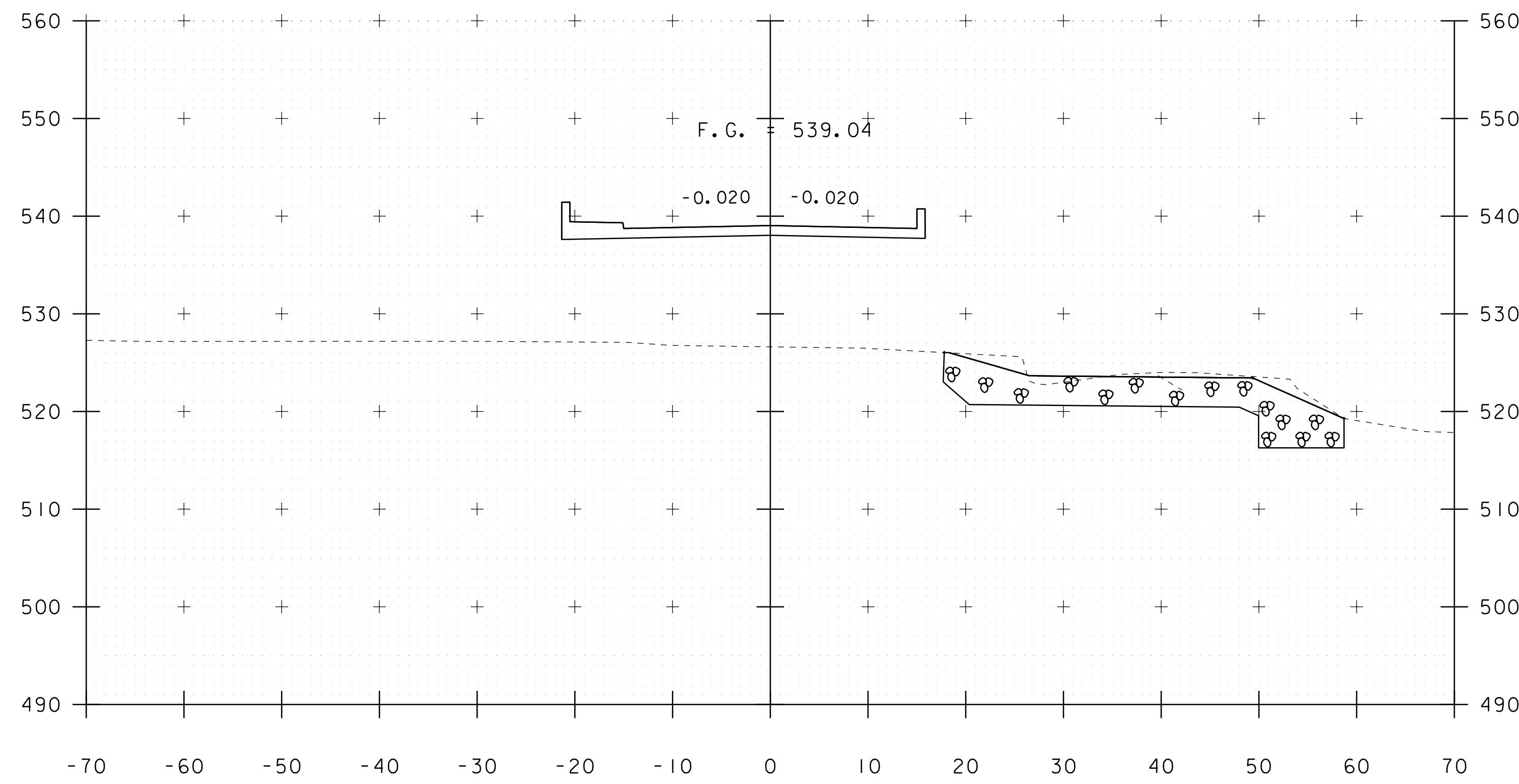
POB STA 100+00 TH-100 =
POB STA 500+00 TH-8



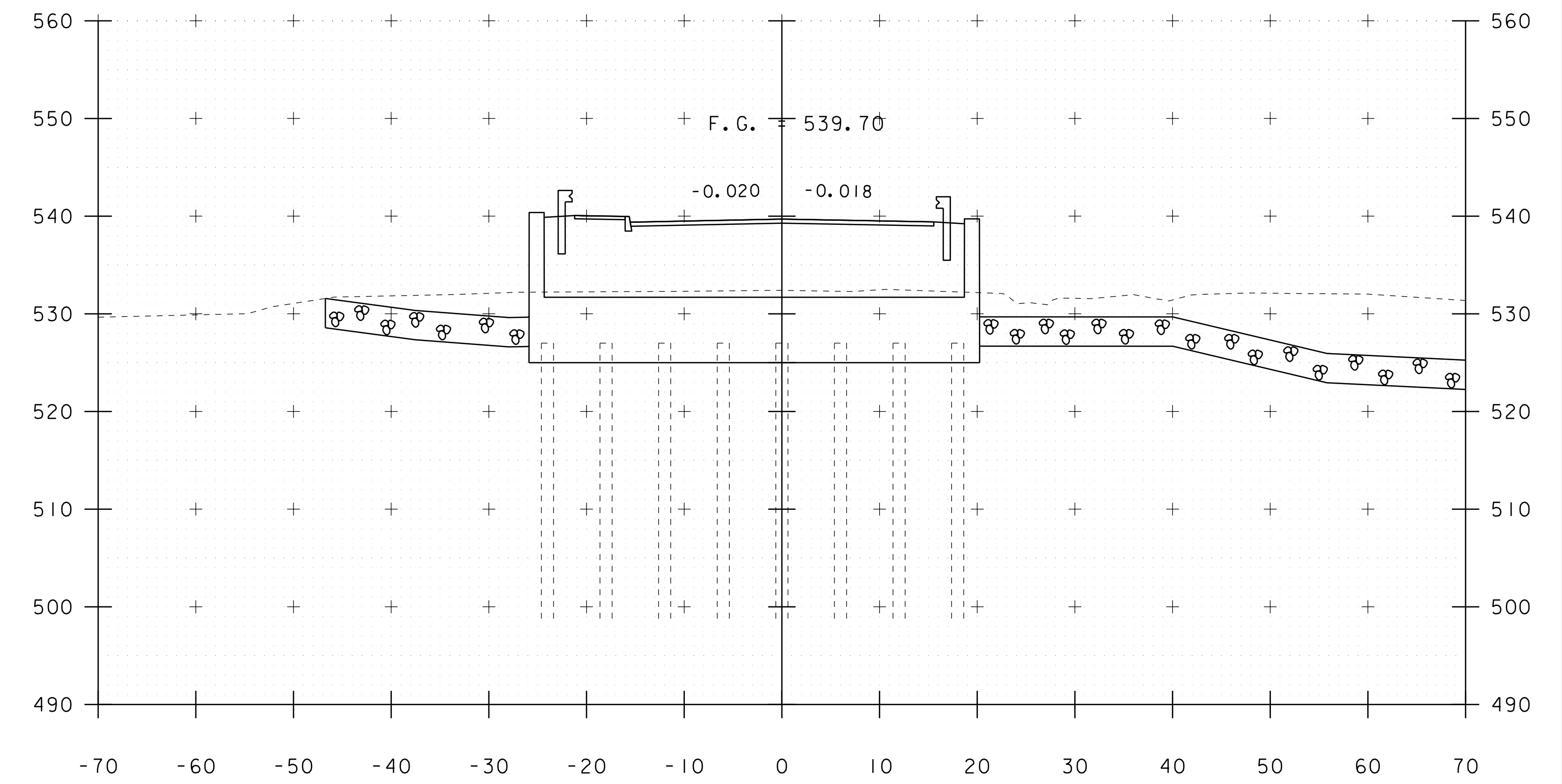
101+00

STA. 100+25 TO STA. 101+50

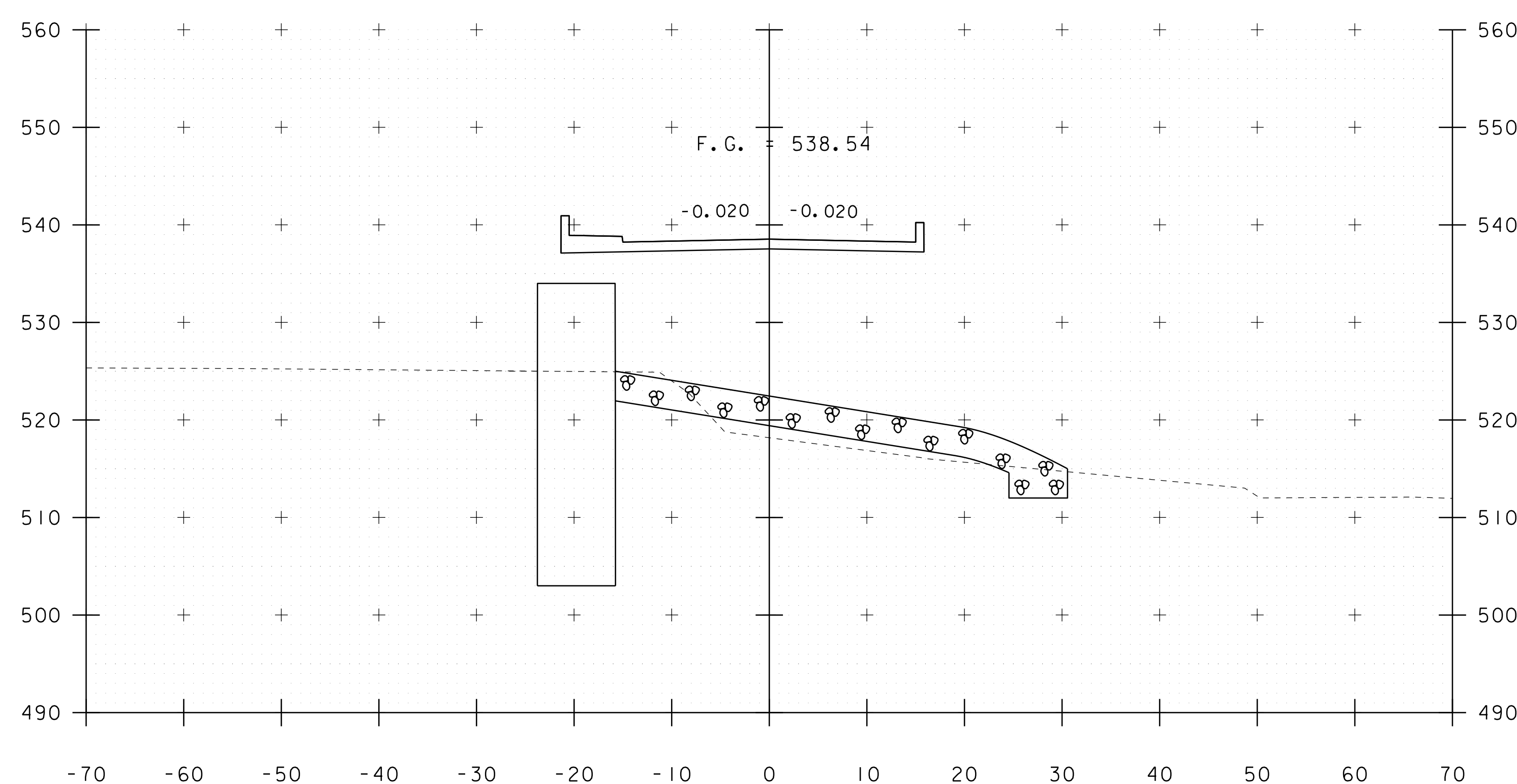
PROJECT NAME: RUTLAND CITY	
PROJECT NUMBER: BRF 3000 (16)	
FILE NAME: s94j092xs.dgn	PLOT DATE: 27-JUL-2012
PROJECT LEADER: C. CARLSON	DRAWN BY: M.LONGSTREET
DESIGNED BY: M.EVANS-MONGEON	CHECKED BY: U.STANLEY
TH-8 CROSS SECTION SHEET 1	SHEET 36 OF 53



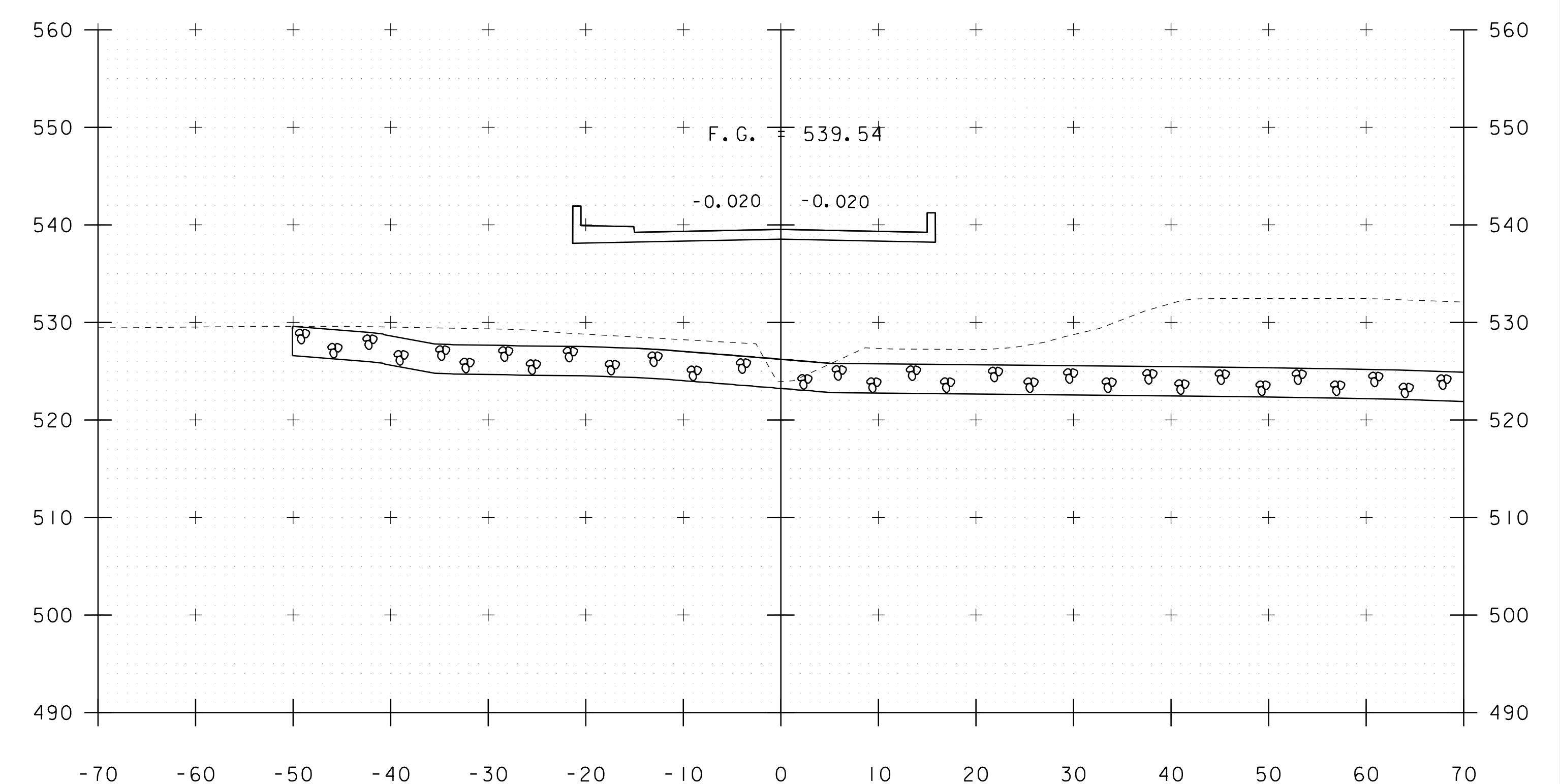
102+50



103+21 (SKEWED 15.14°)



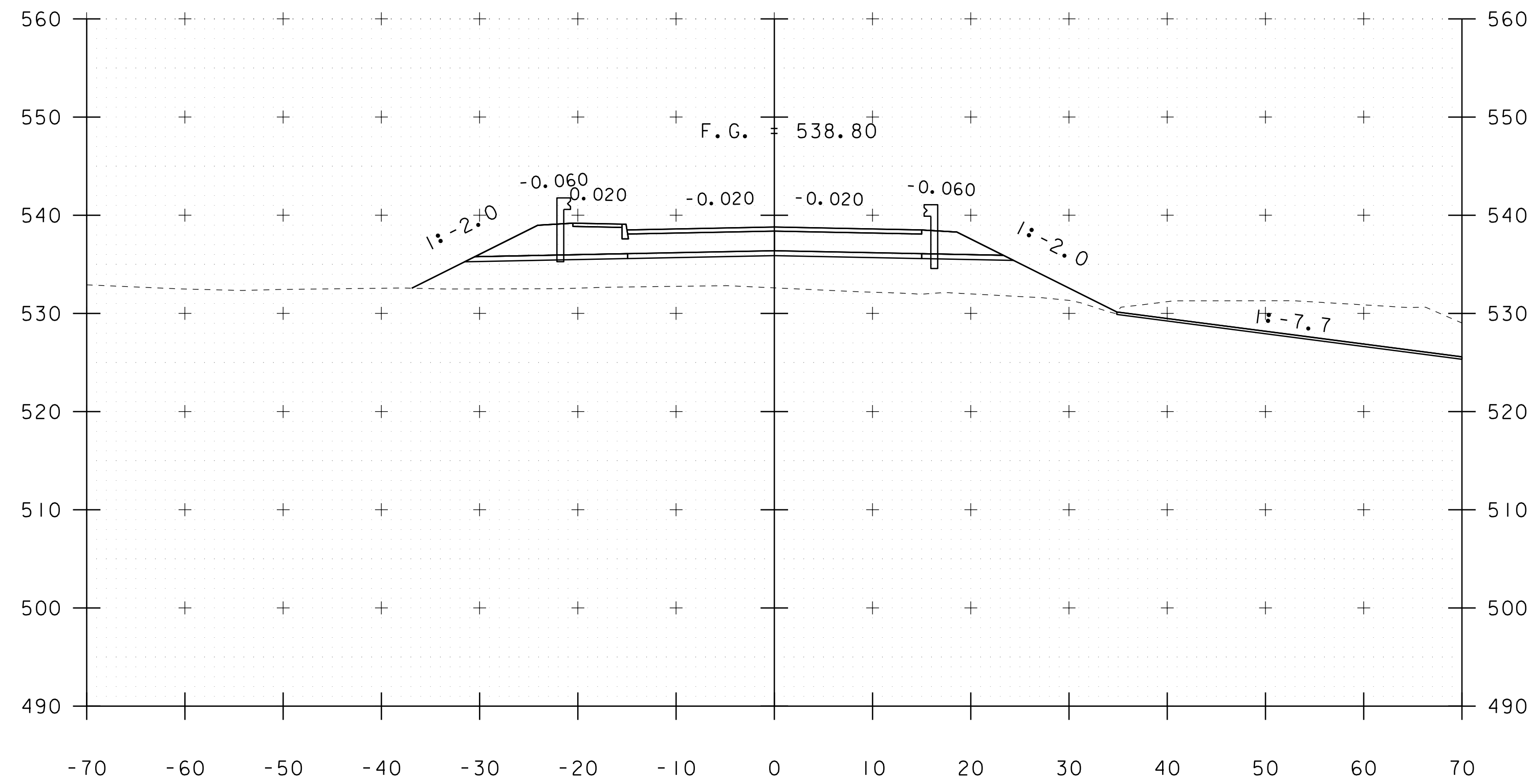
102+00



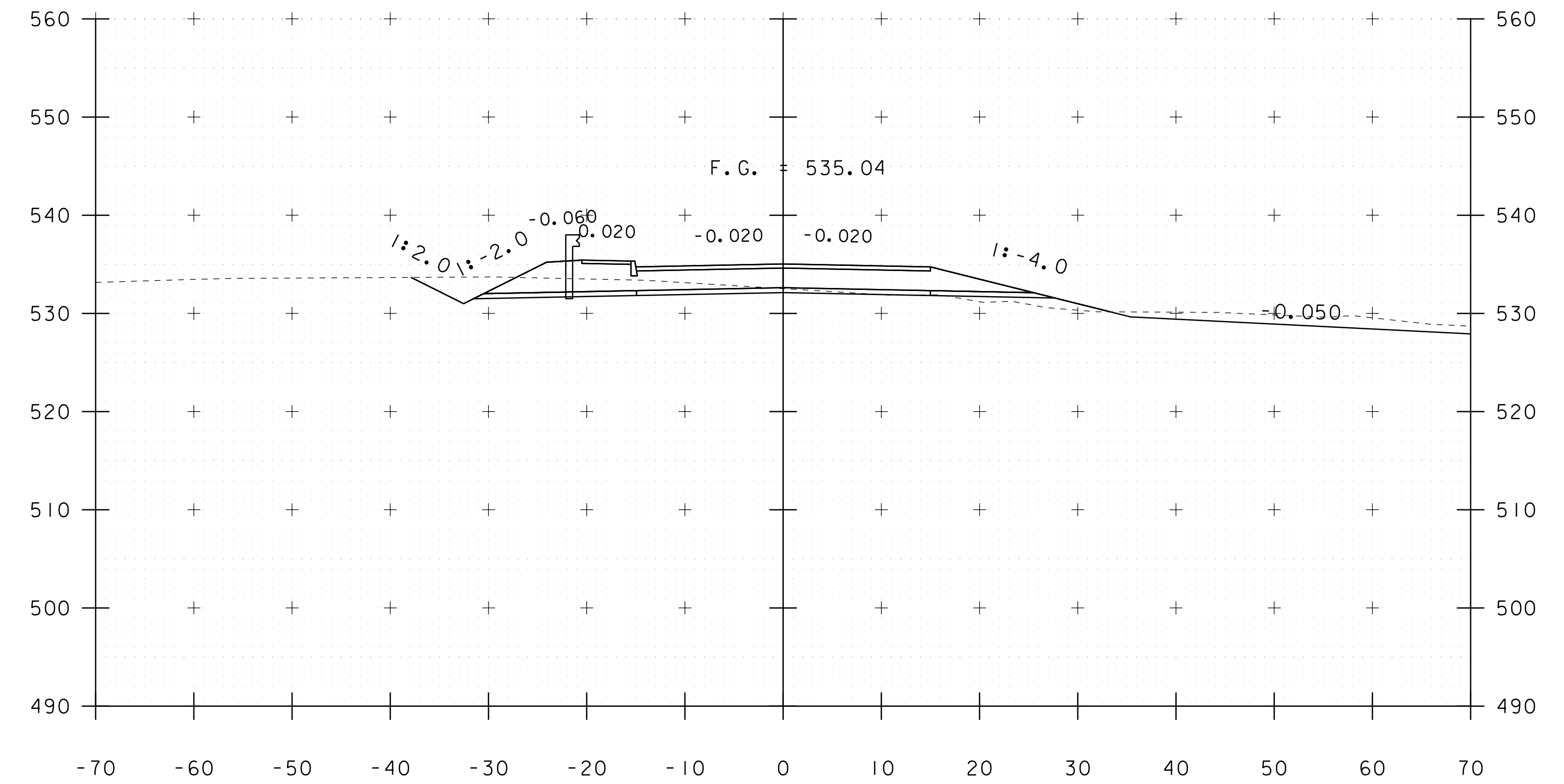
103+00

STA. 102+00 TO STA. 103+21

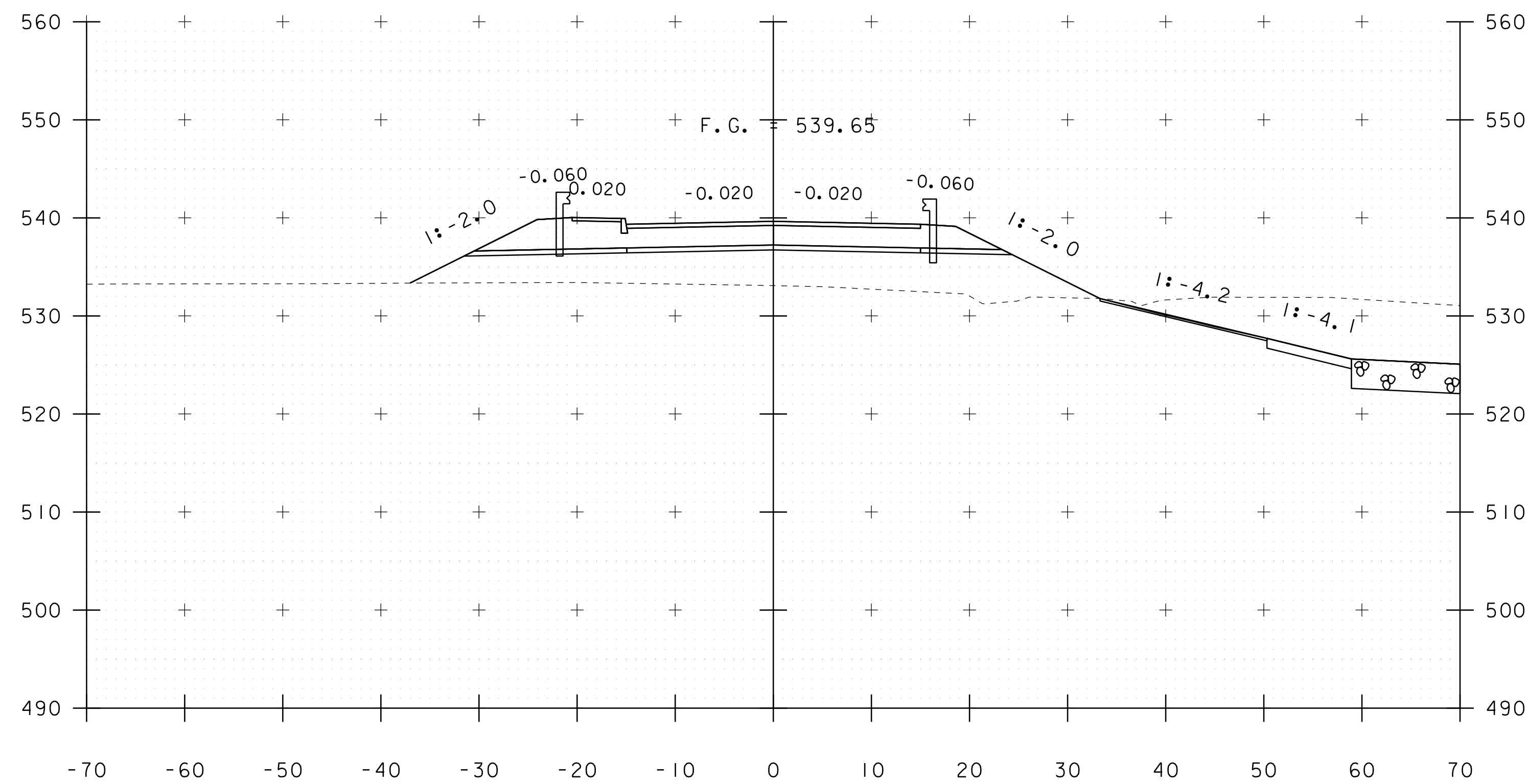
PROJECT NAME: RUTLAND CITY	
PROJECT NUMBER: BRF 3000 (16)	
FILE NAME: s94j092xs.dgn	PLOT DATE: 27-JUL-2012
PROJECT LEADER: C. CARLSON	DRAWN BY: M.LONGSTREET
DESIGNED BY: M.EVANS-MONGEON	CHECKED BY: U.STANLEY
TH-8 CROSS SECTION SHEET 2	SHEET 37 OF 53



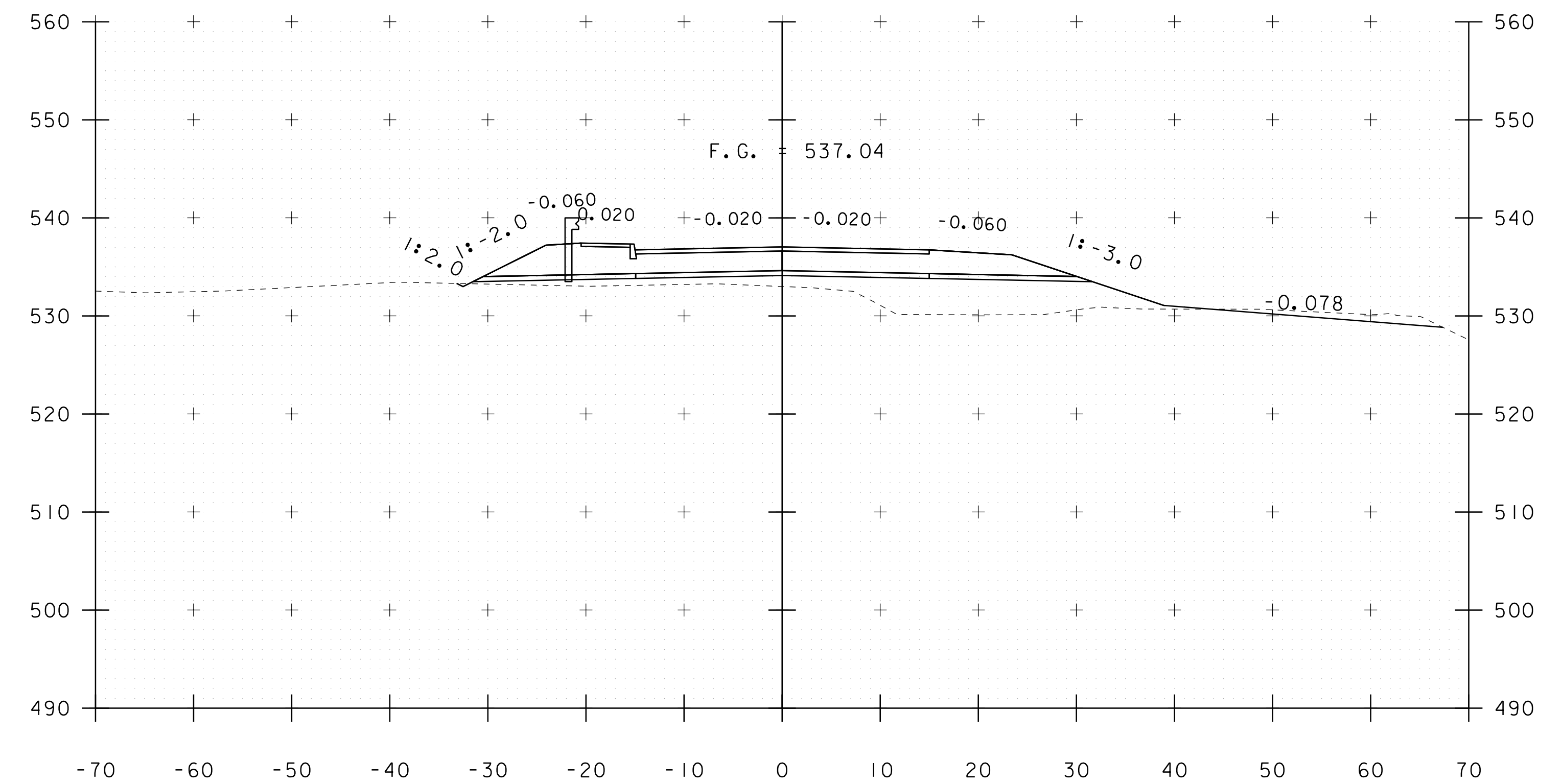
104+00



105+00



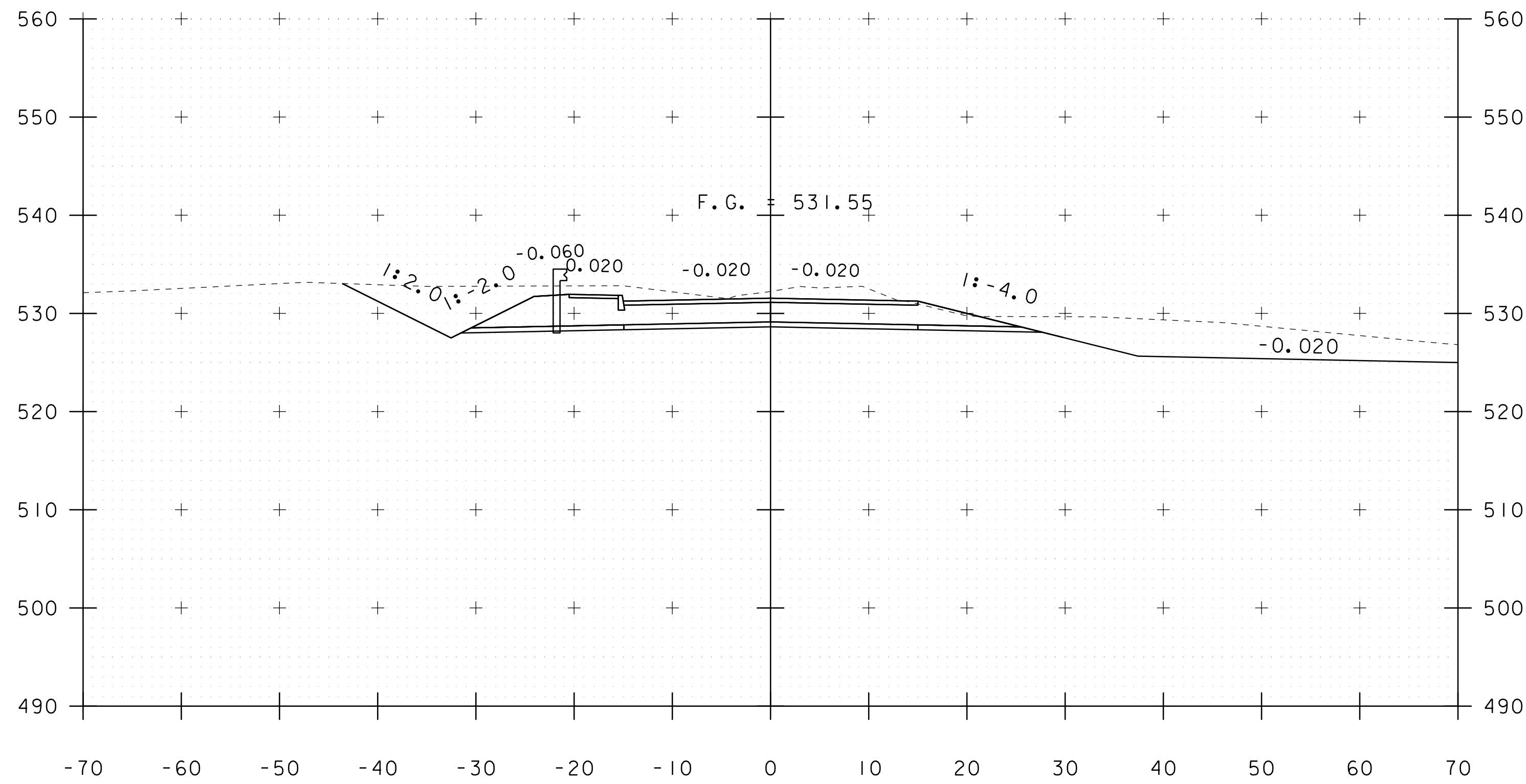
103+50



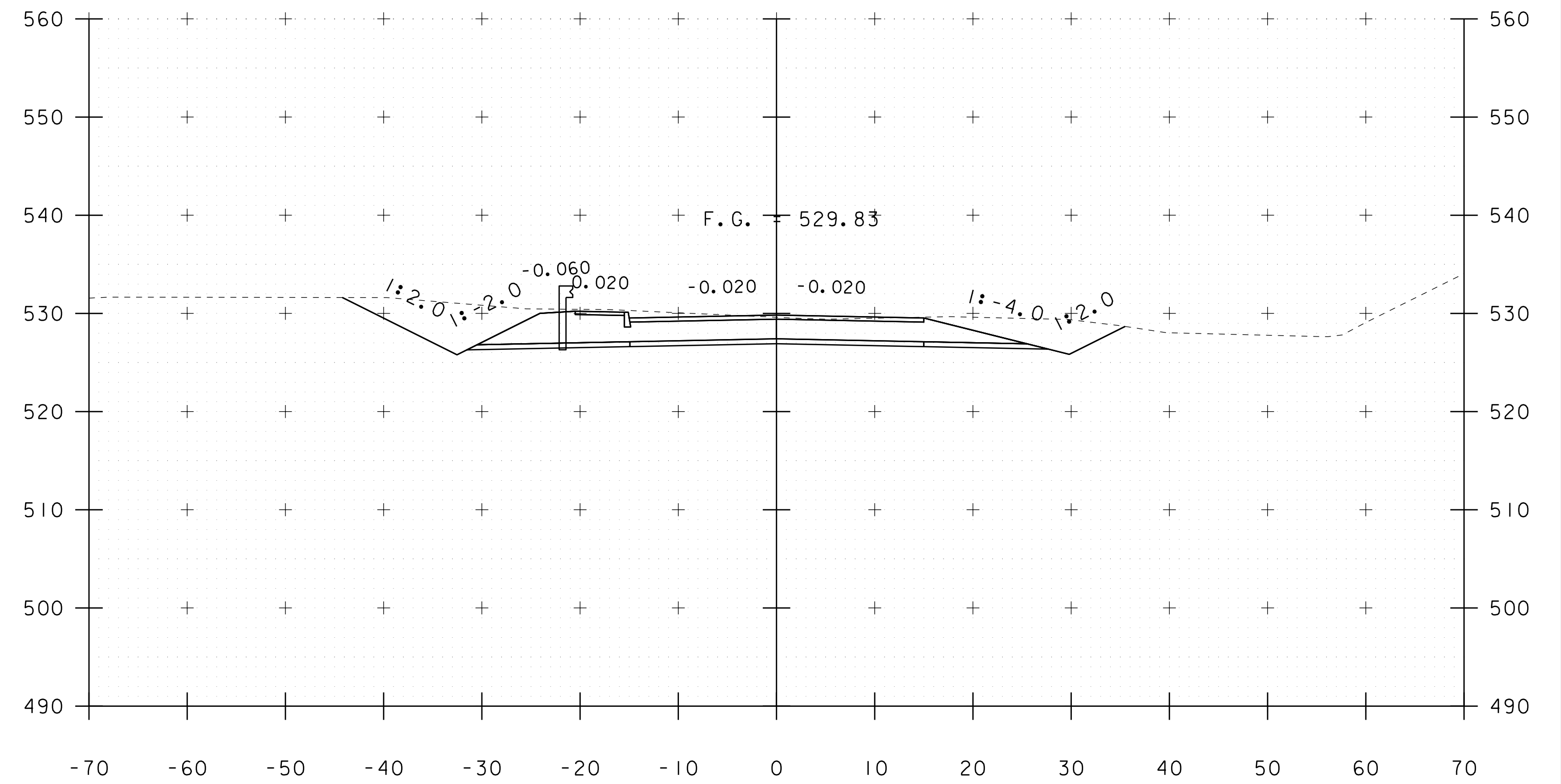
104+50

STA. 103+50 TO STA. 105+00

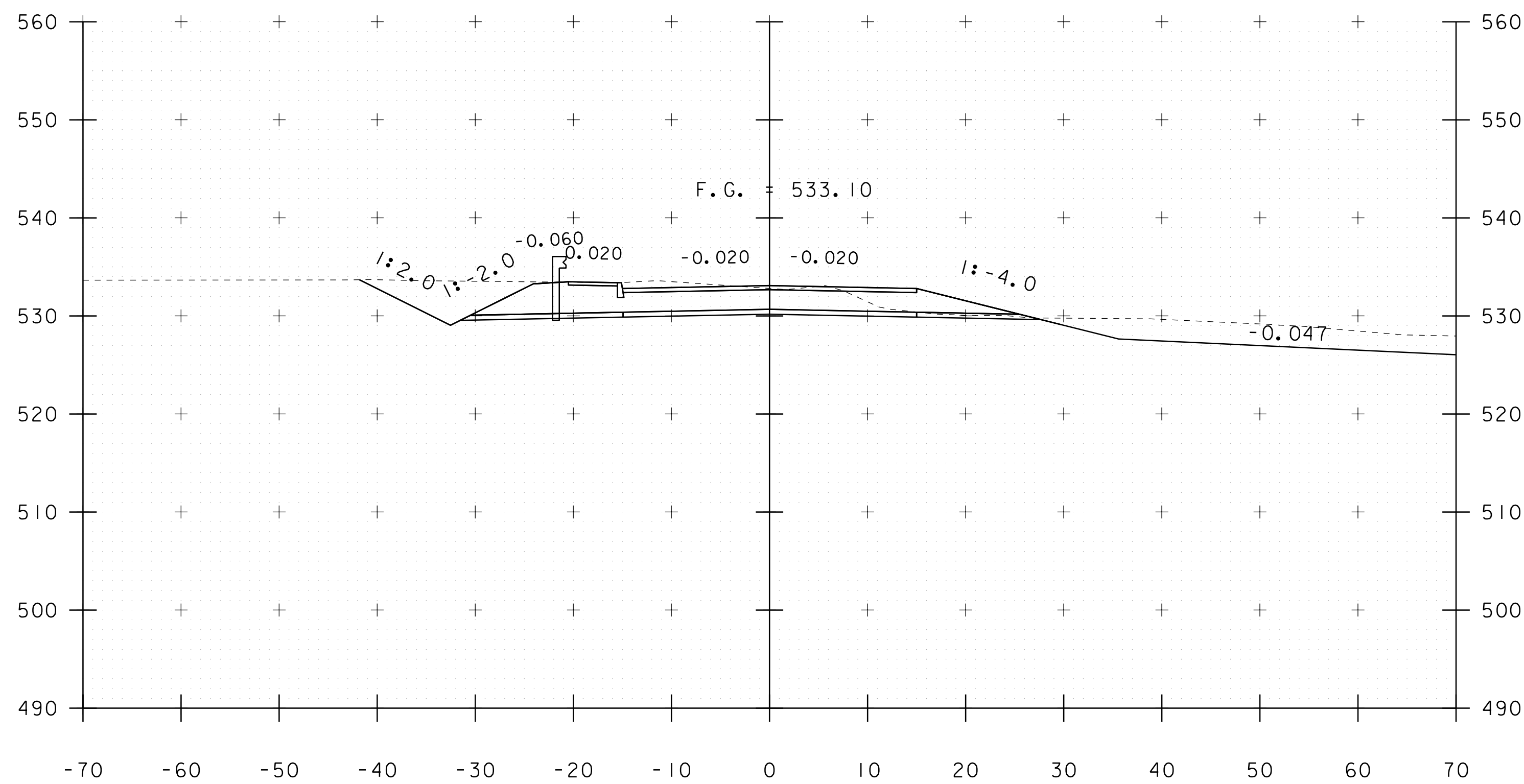
PROJECT NAME: RUTLAND CITY	
PROJECT NUMBER: BRF 3000 (16)	
FILE NAME: s94j092xs.dgn	PLOT DATE: 27-JUL-2012
PROJECT LEADER: C. CARLSON	DRAWN BY: M.LONGSTREET
DESIGNED BY: M.EVANS-MONGEON	CHECKED BY: U.STANLEY
TH-8 CROSS SECTION SHEET 3	SHEET 38 OF 53



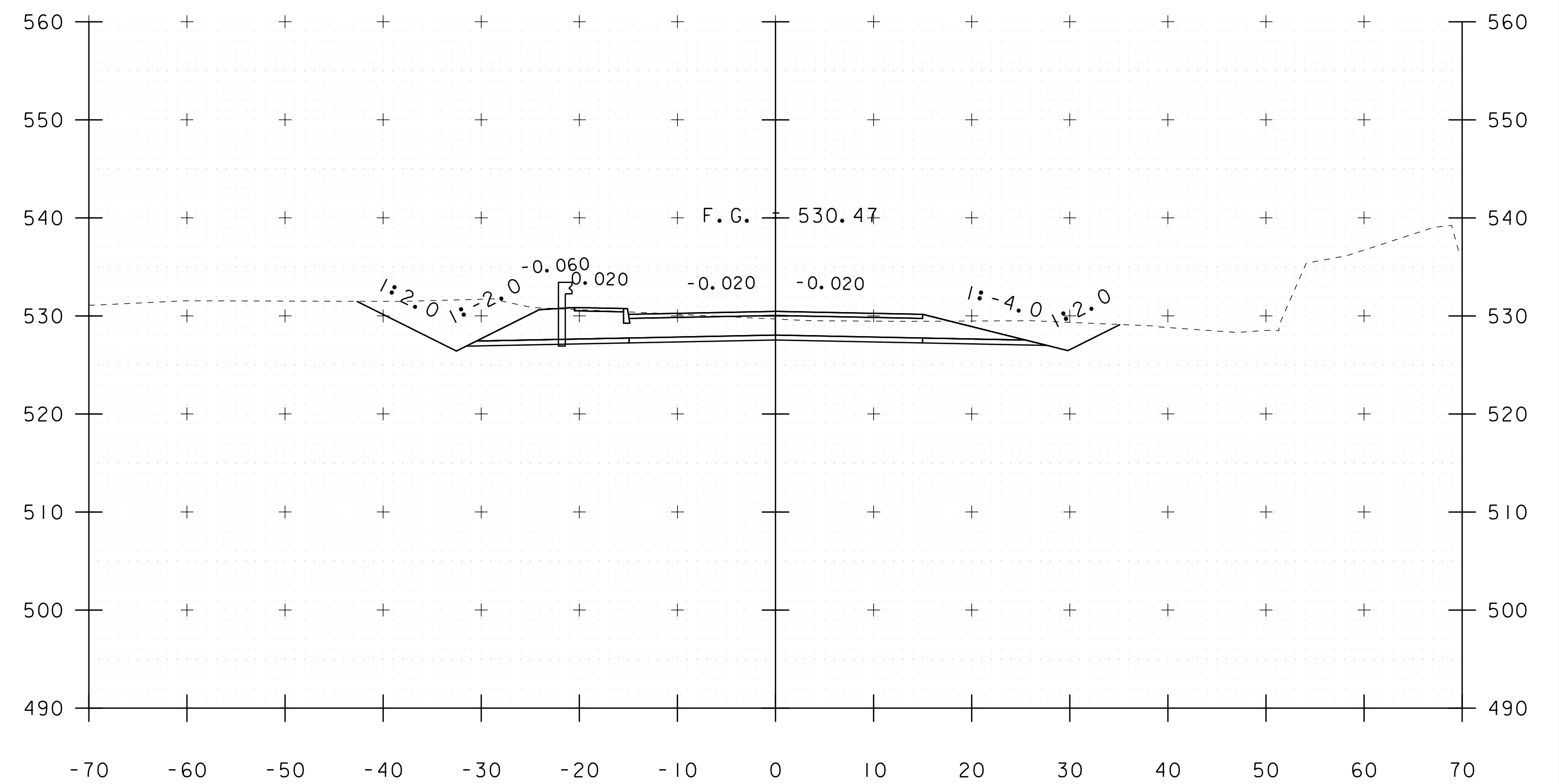
106+00



107+00



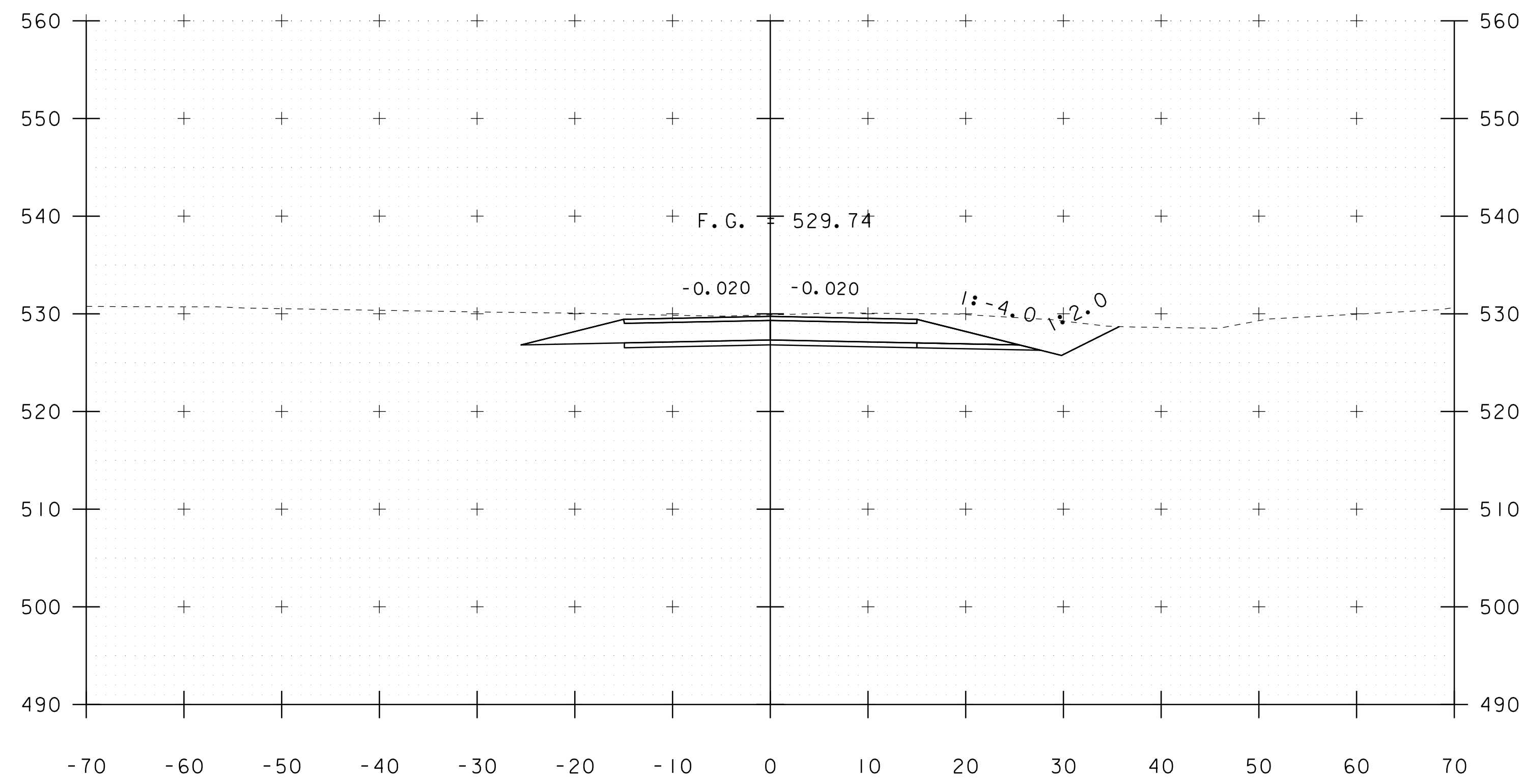
105+50



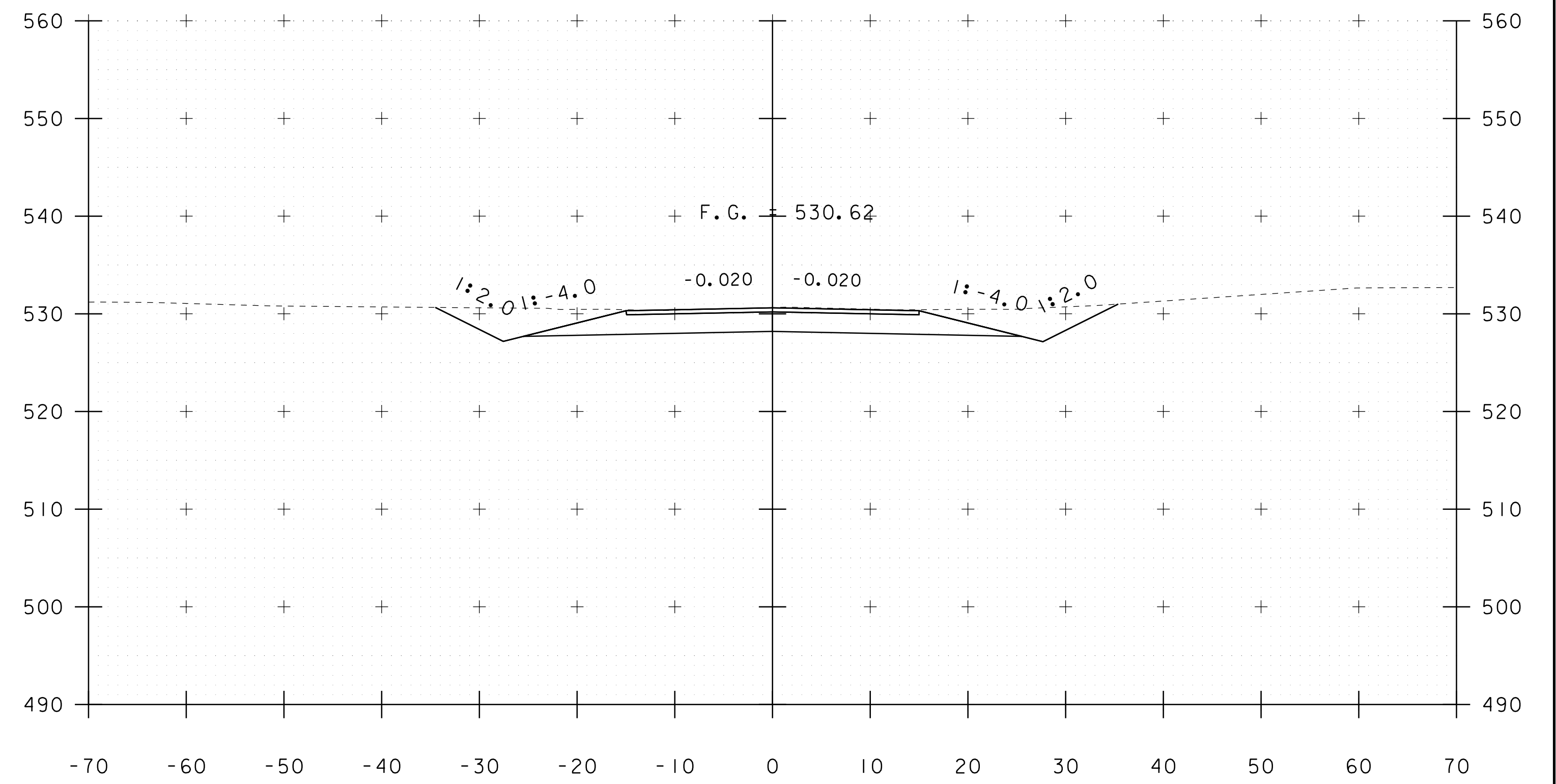
106+50

STA. 105+50 TO STA. 107+00

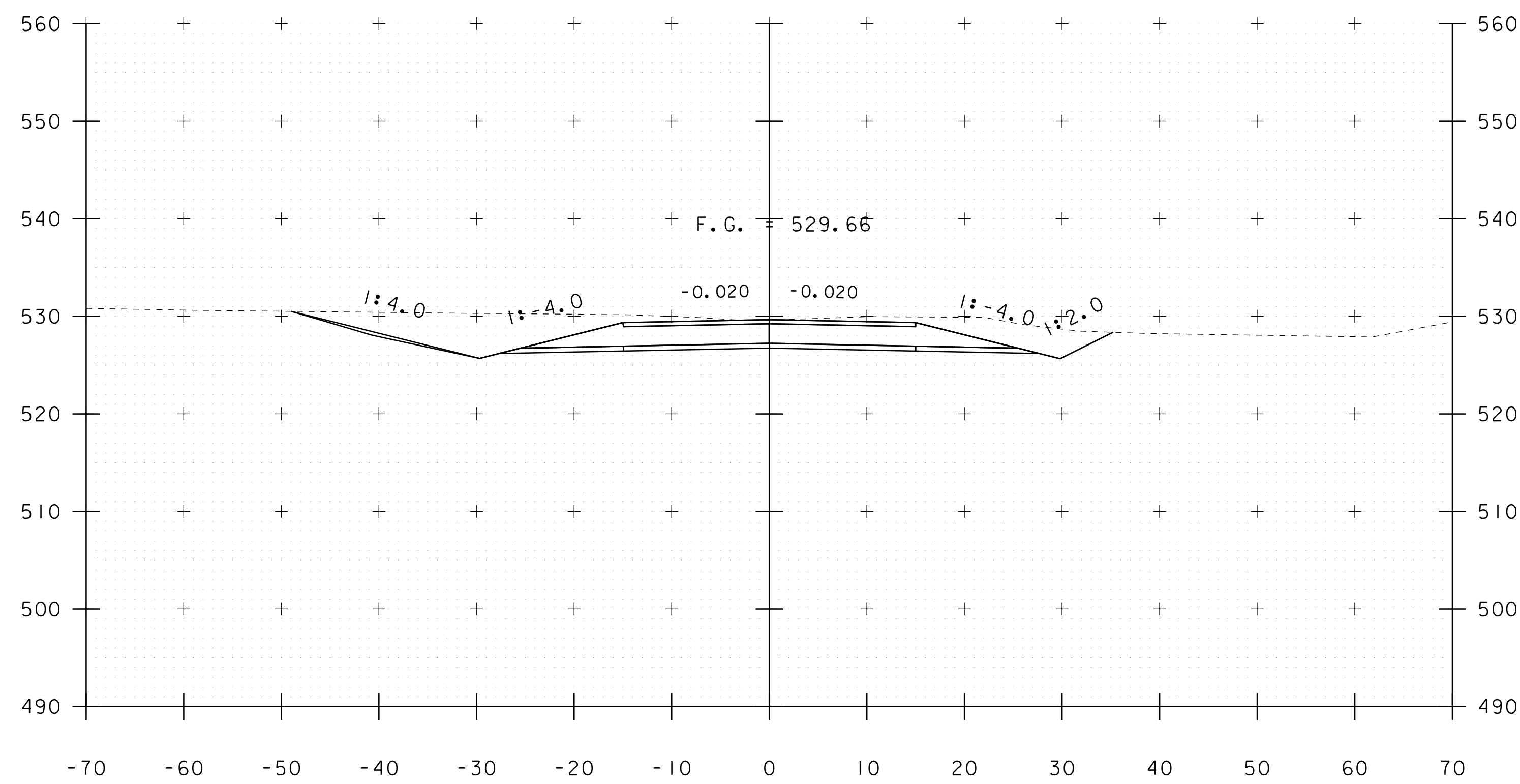
PROJECT NAME: RUTLAND CITY	
PROJECT NUMBER: BRF 3000 (I6)	
FILE NAME: s94j092xs.dgn	PLOT DATE: 27-JUL-2012
PROJECT LEADER: C. CARLSON	DRAWN BY: M.LONGSTREET
DESIGNED BY: M.EVANS-MONGEON	CHECKED BY: U.STANLEY
TH-8 CROSS SECTION SHEET 4	SHEET 39 OF 53



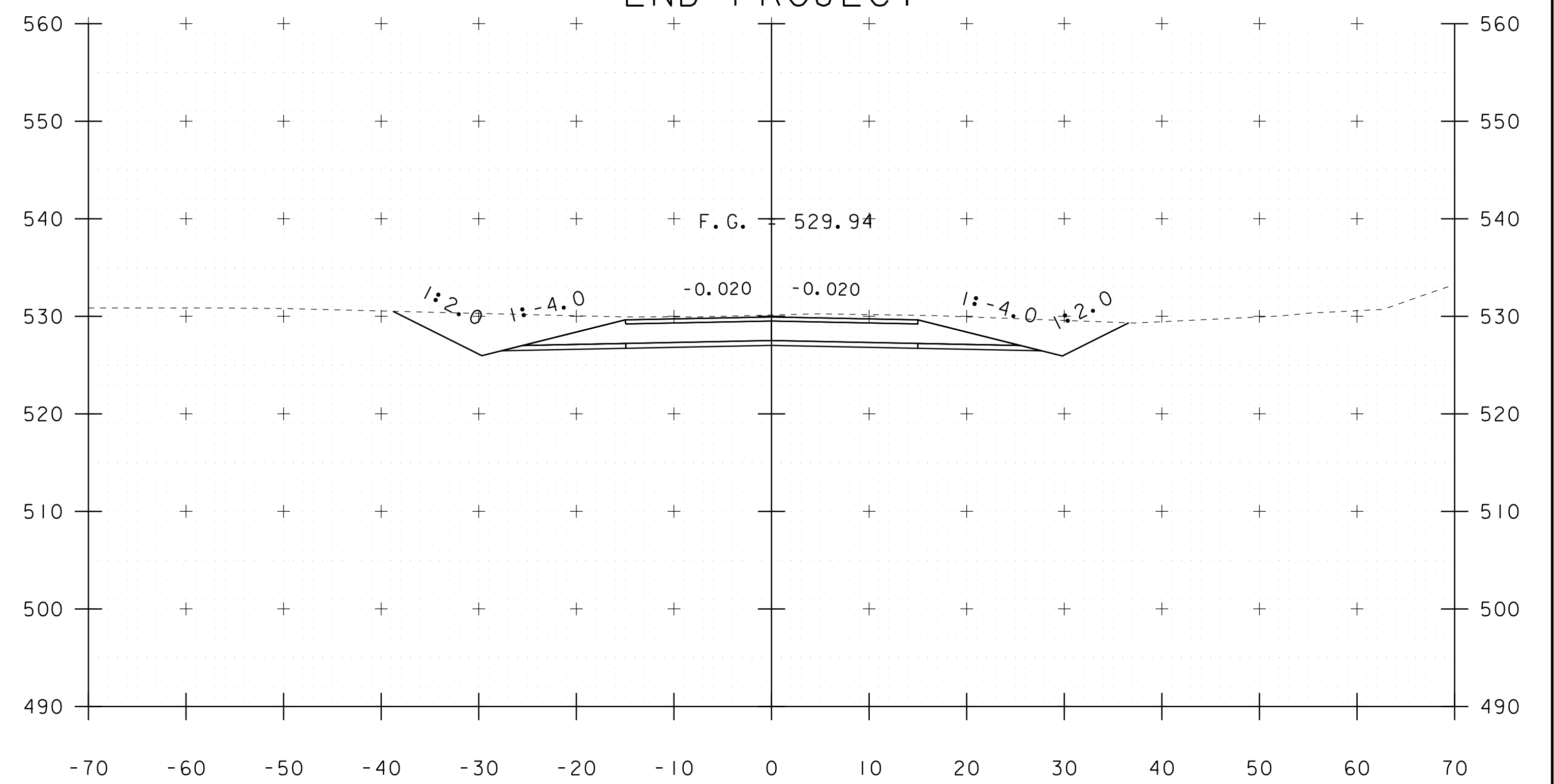
107+75



108+50
END PROJECT



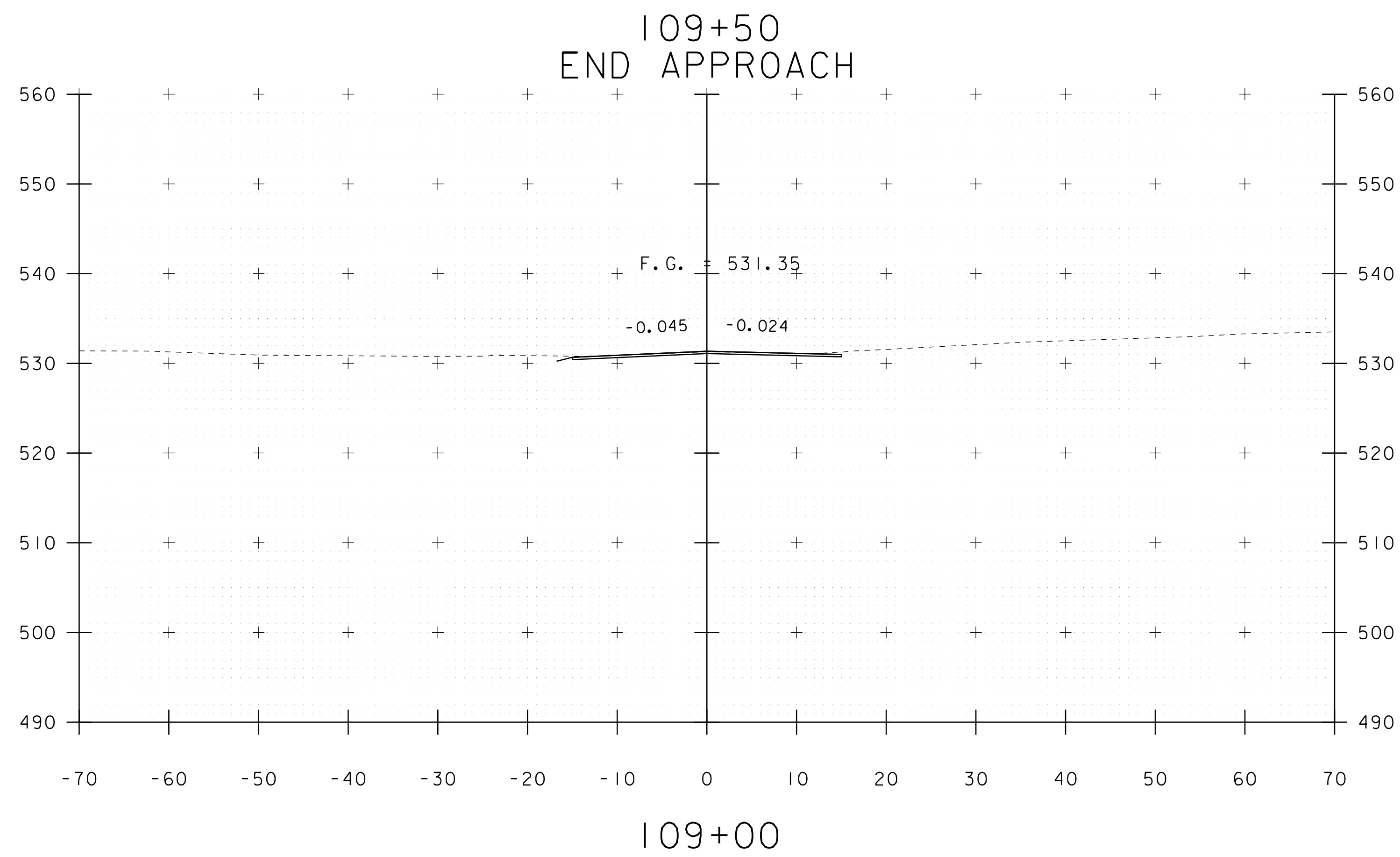
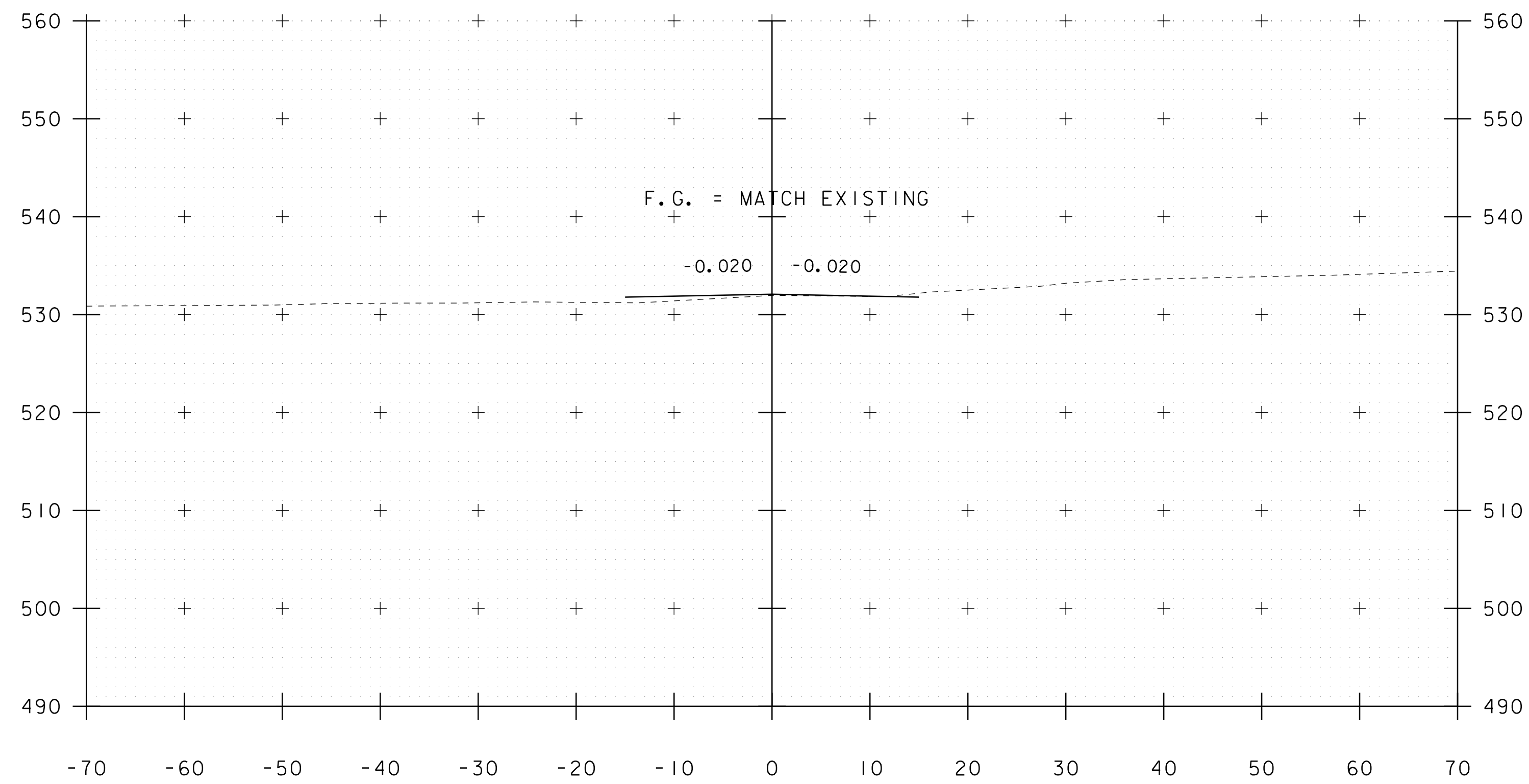
107+50



108+00

STA. 107+50 TO STA. 108+50

PROJECT NAME: RUTLAND CITY	
PROJECT NUMBER: BR 3000 (16)	
FILE NAME: s94j092xs.dgn	PLOT DATE: 27-JUL-2012
PROJECT LEADER: C. CARLSON	DRAWN BY: M.LONGSTREET
DESIGNED BY: M.EVANS-MONGEON	CHECKED BY: U.STANLEY
TH-8 CROSS SECTION SHEET 5	SHEET 40 OF 53

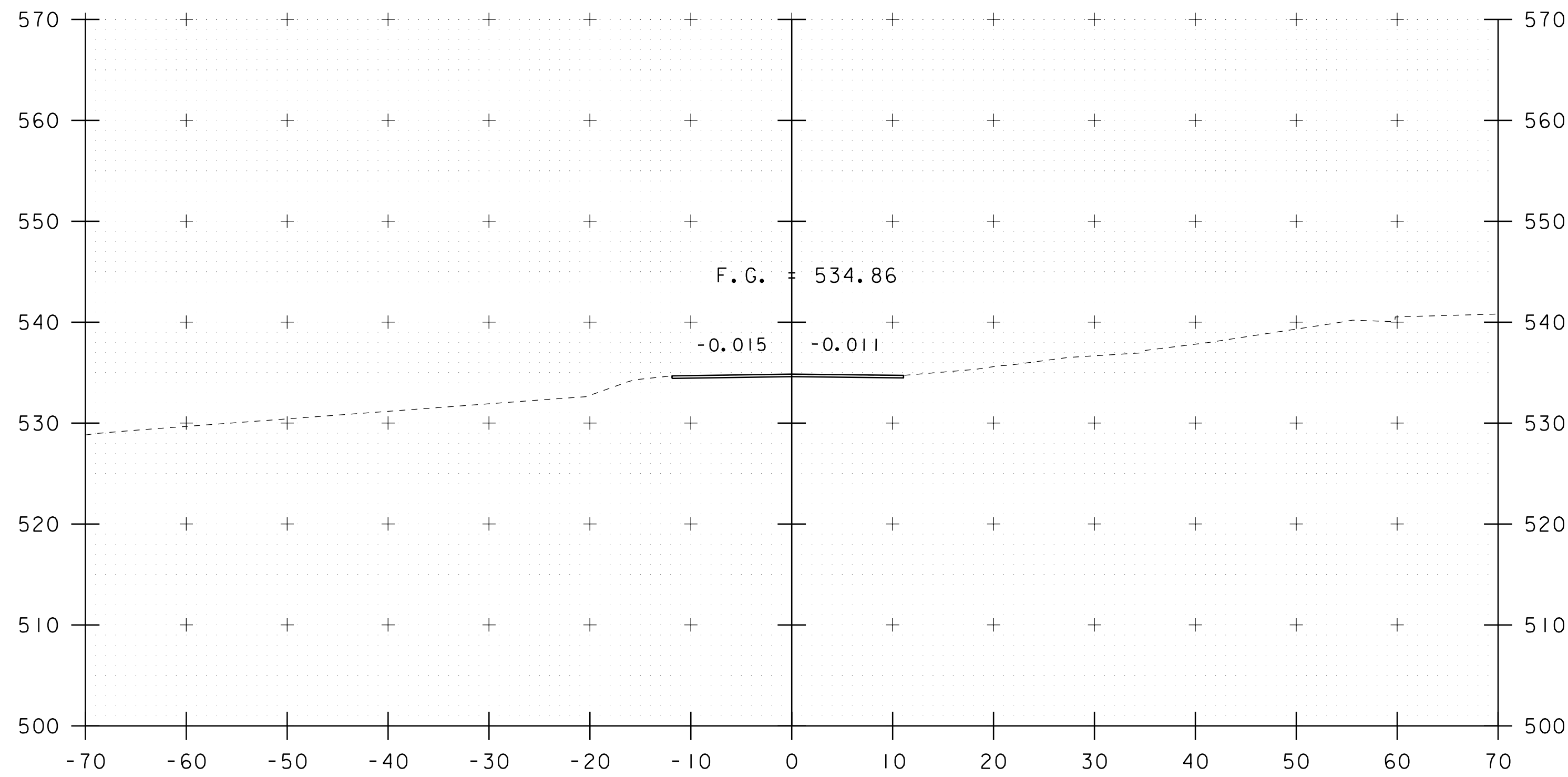


STA. 109+00 TO STA. 109+50

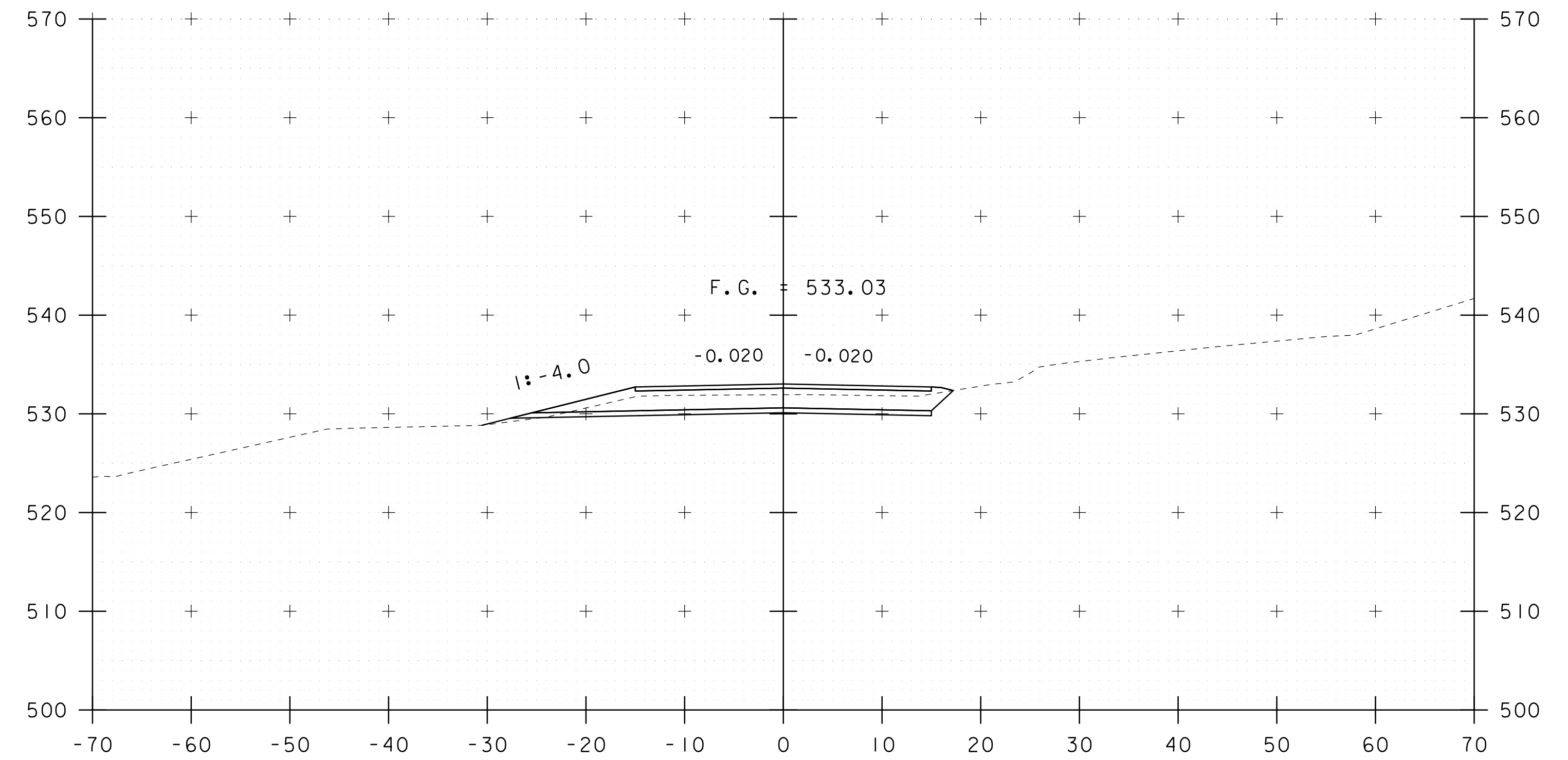
PROJECT NAME: RUTLAND CITY
PROJECT NUMBER: BRF 3000 (I6)

FILE NAME: s94j092xs.dgn
PROJECT LEADER: C. CARLSON
DESIGNED BY: M. EVANS-MONGEON
TH-8 CROSS SECTION SHEET 6

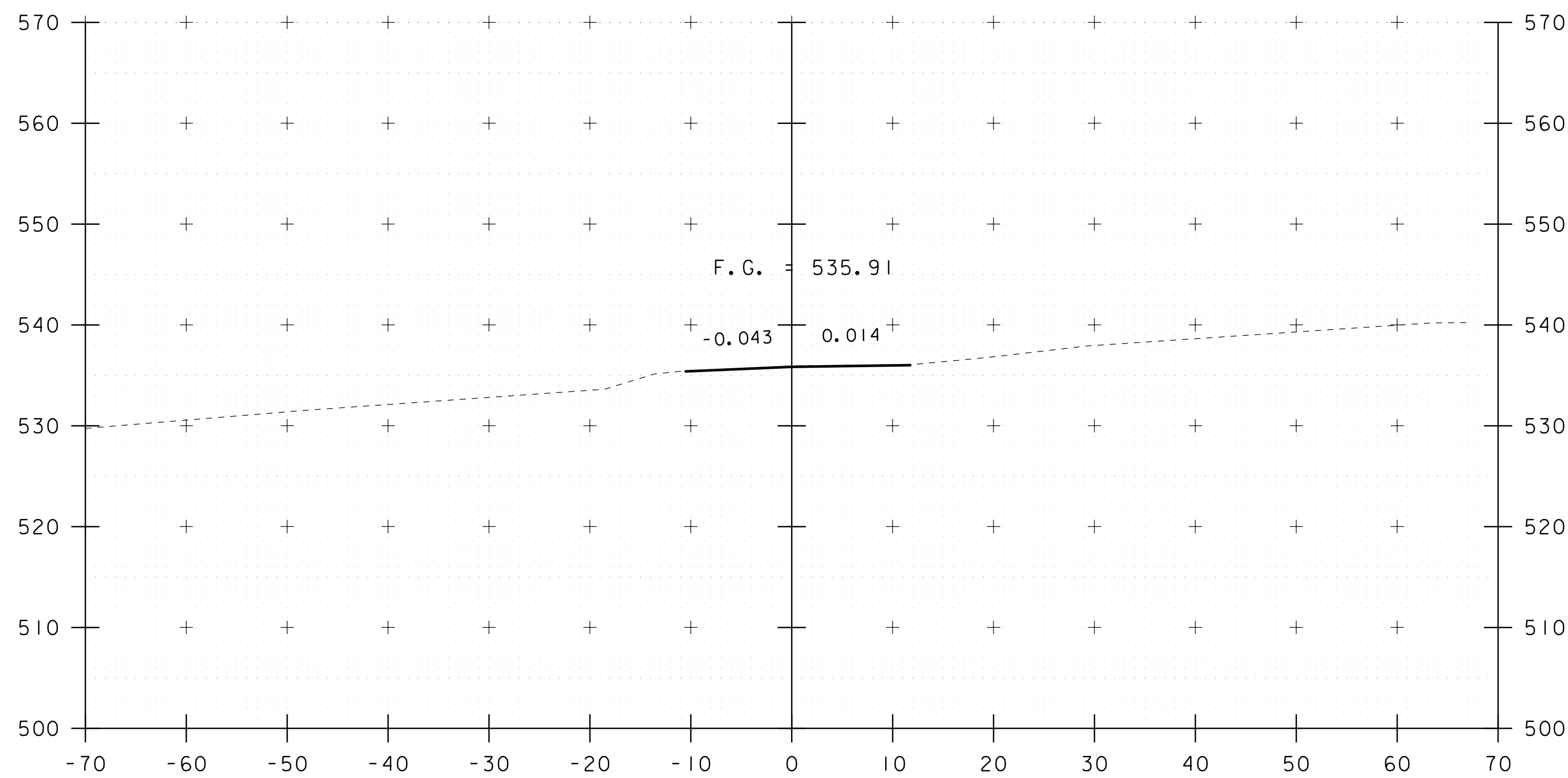
PLOT DATE: 27-JUL-2012
DRAWN BY: M. LONGSTREET
CHECKED BY: U. STANLEY
SHEET 41 OF 53



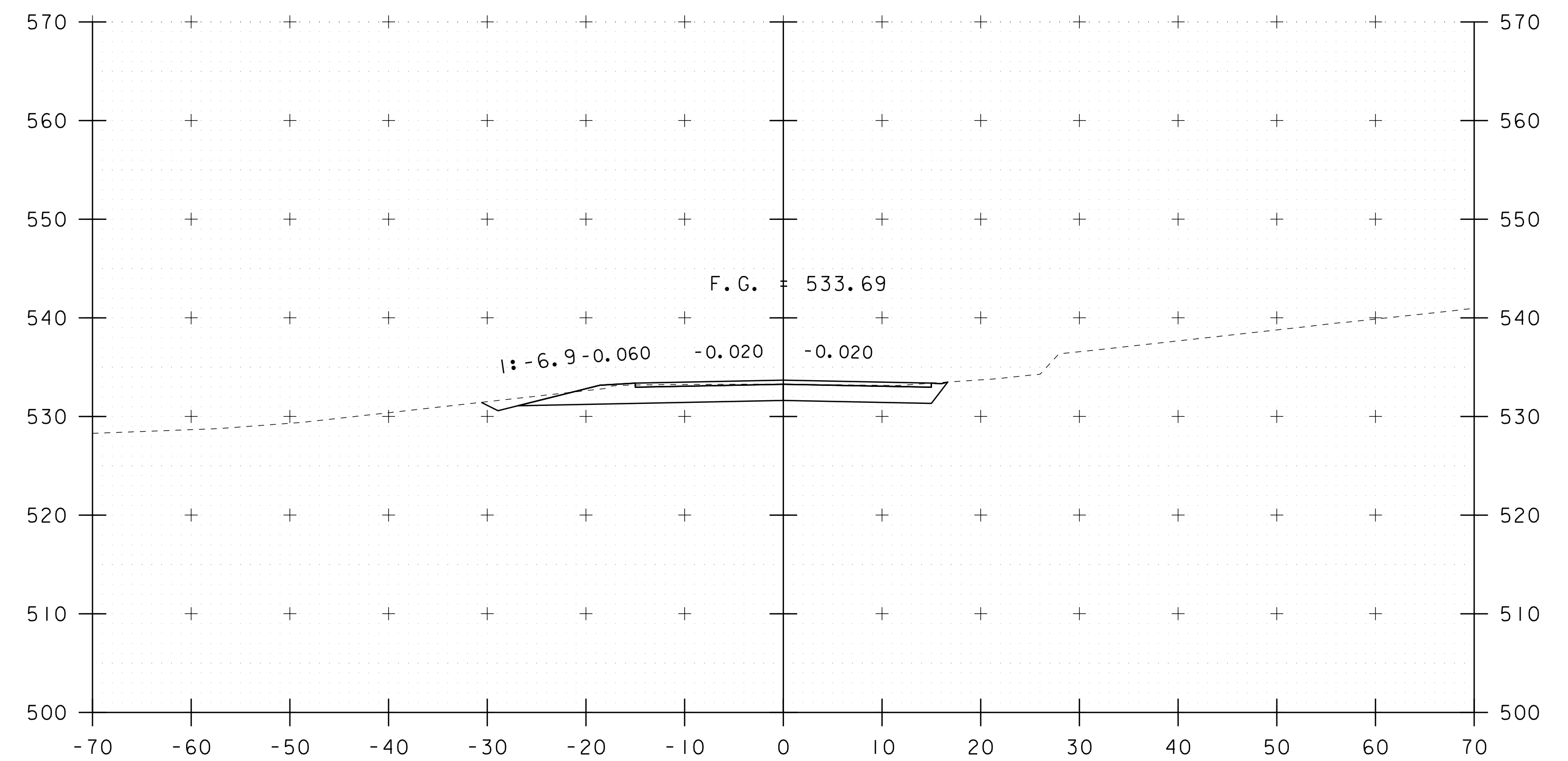
496+00



497+00



495+59
BEGIN APPROACH



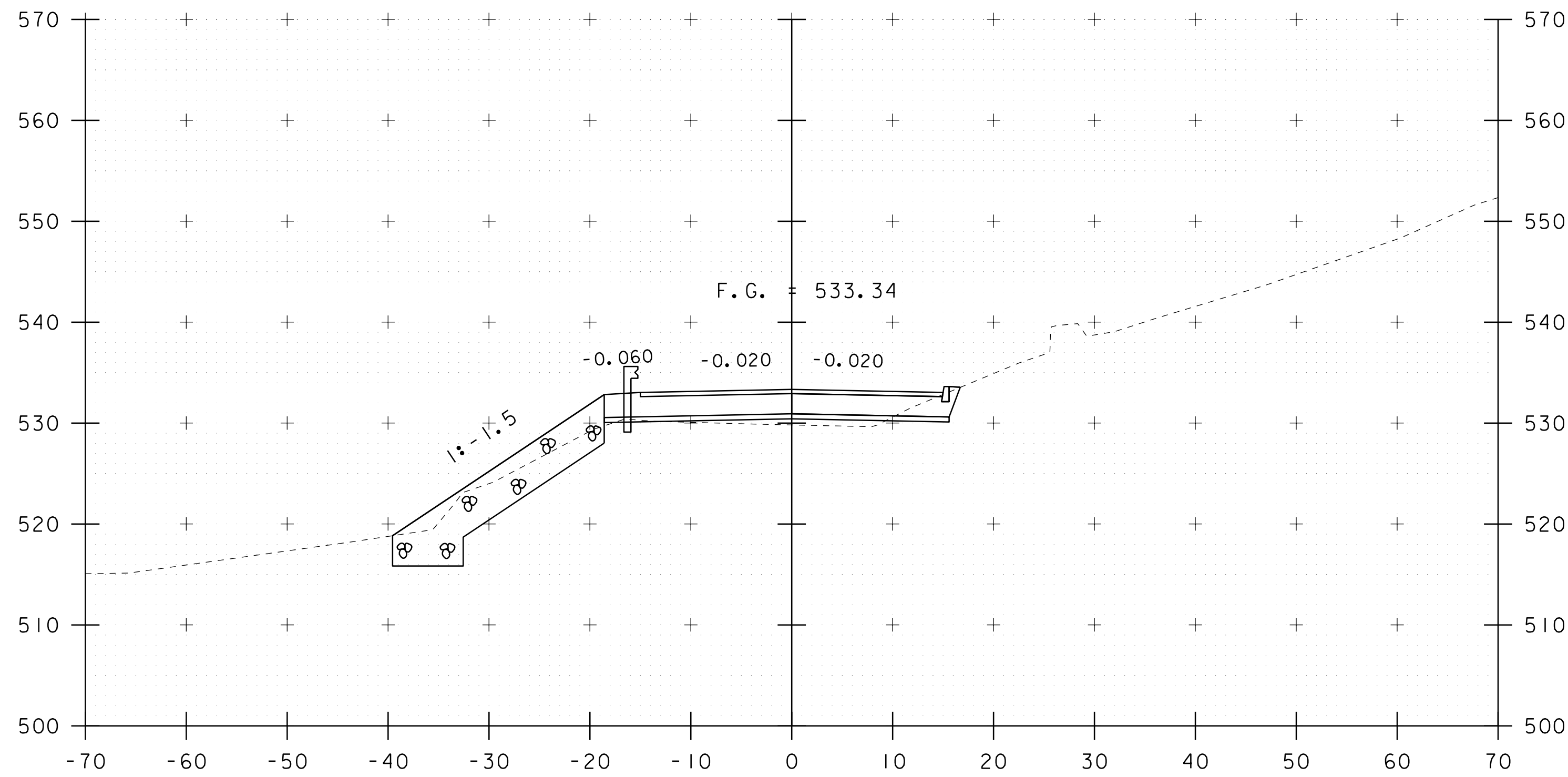
496+50
BEGIN PROJECT 496+59.00

PROJECT NAME: RUTLAND CITY
PROJECT NUMBER: BRF 3000 (I6)

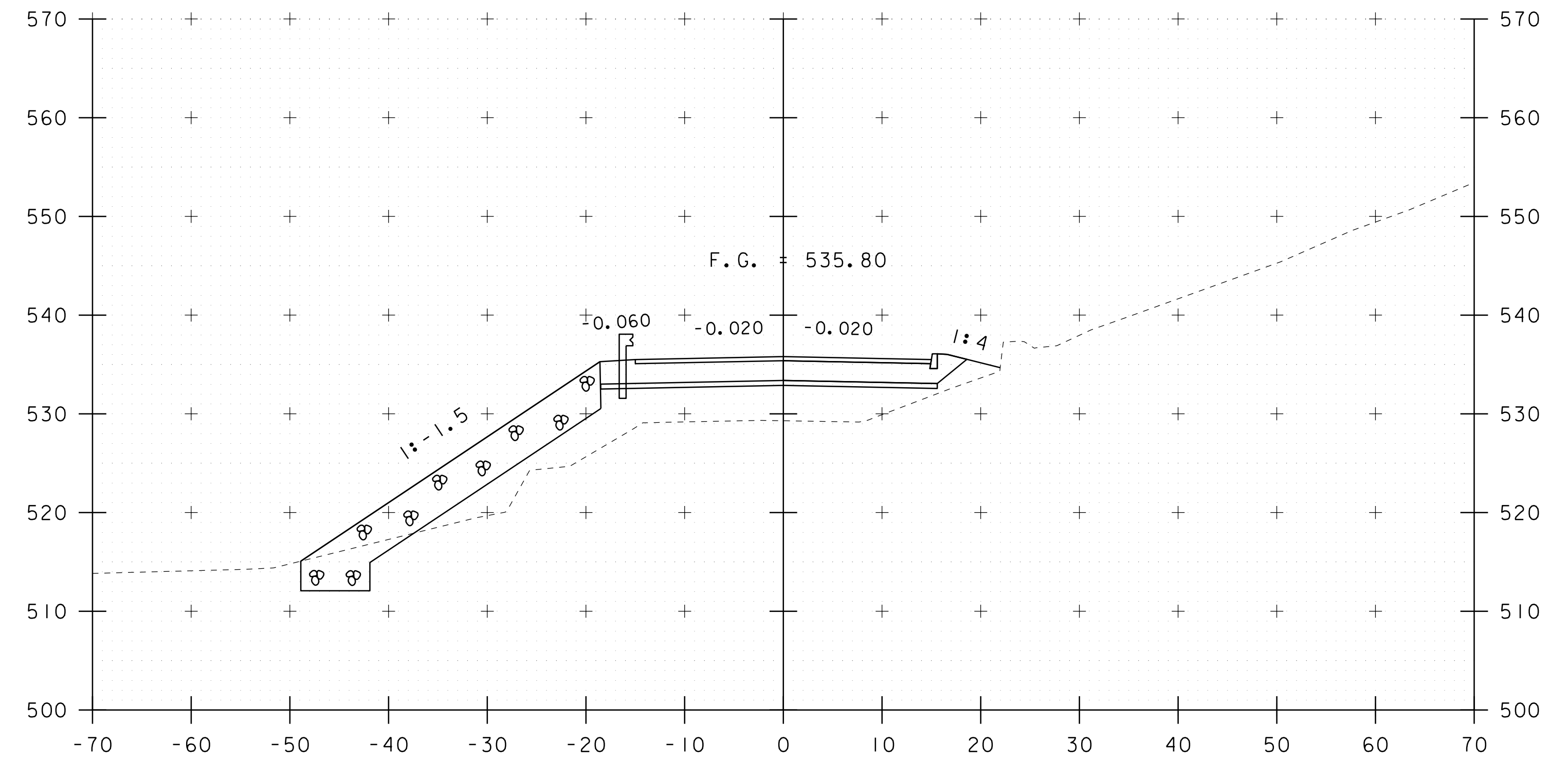
FILE NAME: s94j092xs.dgn
PROJECT LEADER: C. CARLSON
DESIGNED BY: M. EVANS-MONGEON
TH-10 CROSS SECTION SHEET I

PLOT DATE: 27-JUL-2012
DRAWN BY: M. LONGSTREET
CHECKED BY: U. STANLEY
SHEET 42 OF 53

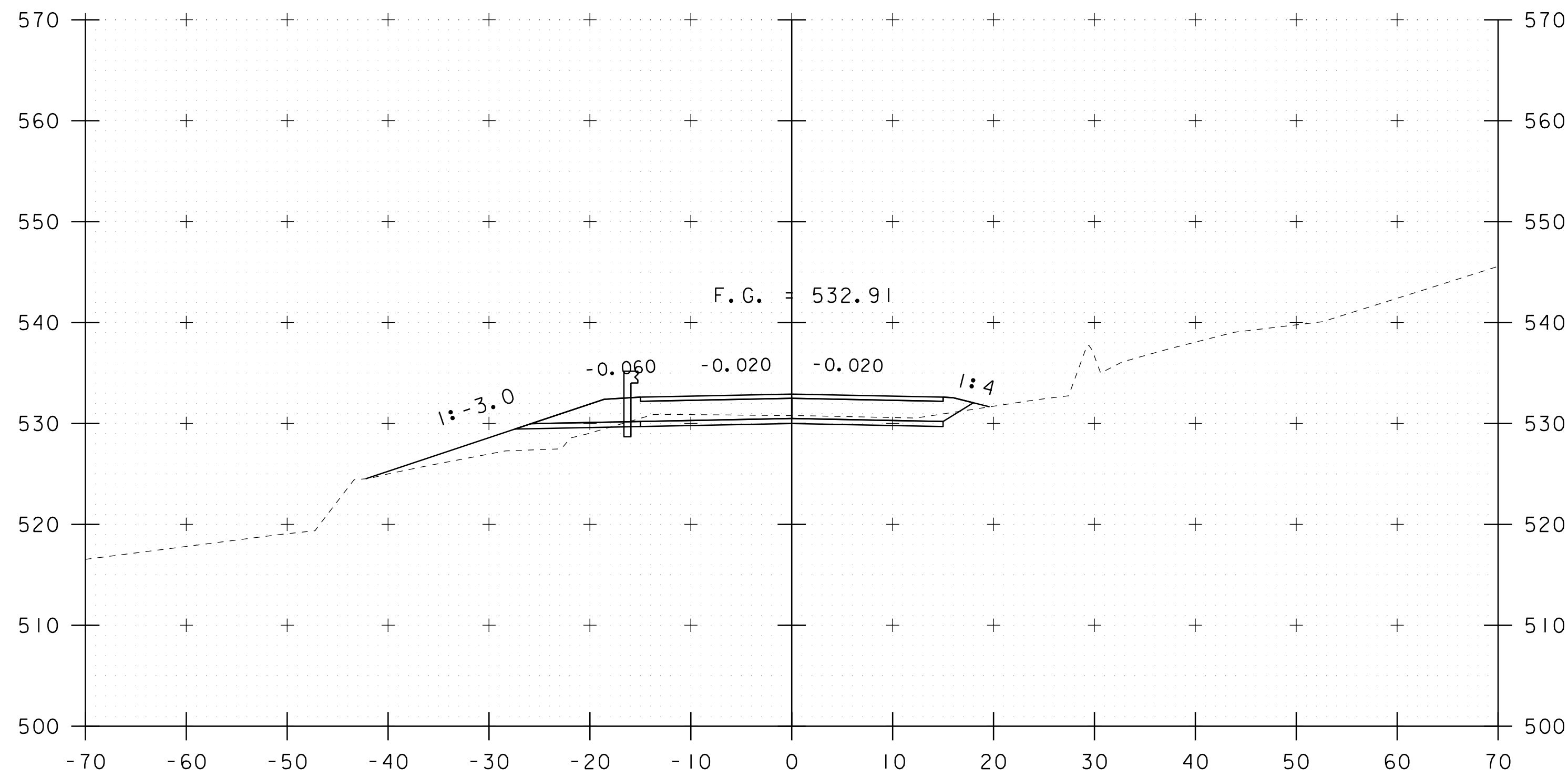
STA. 495+59 TO STA. 497+00



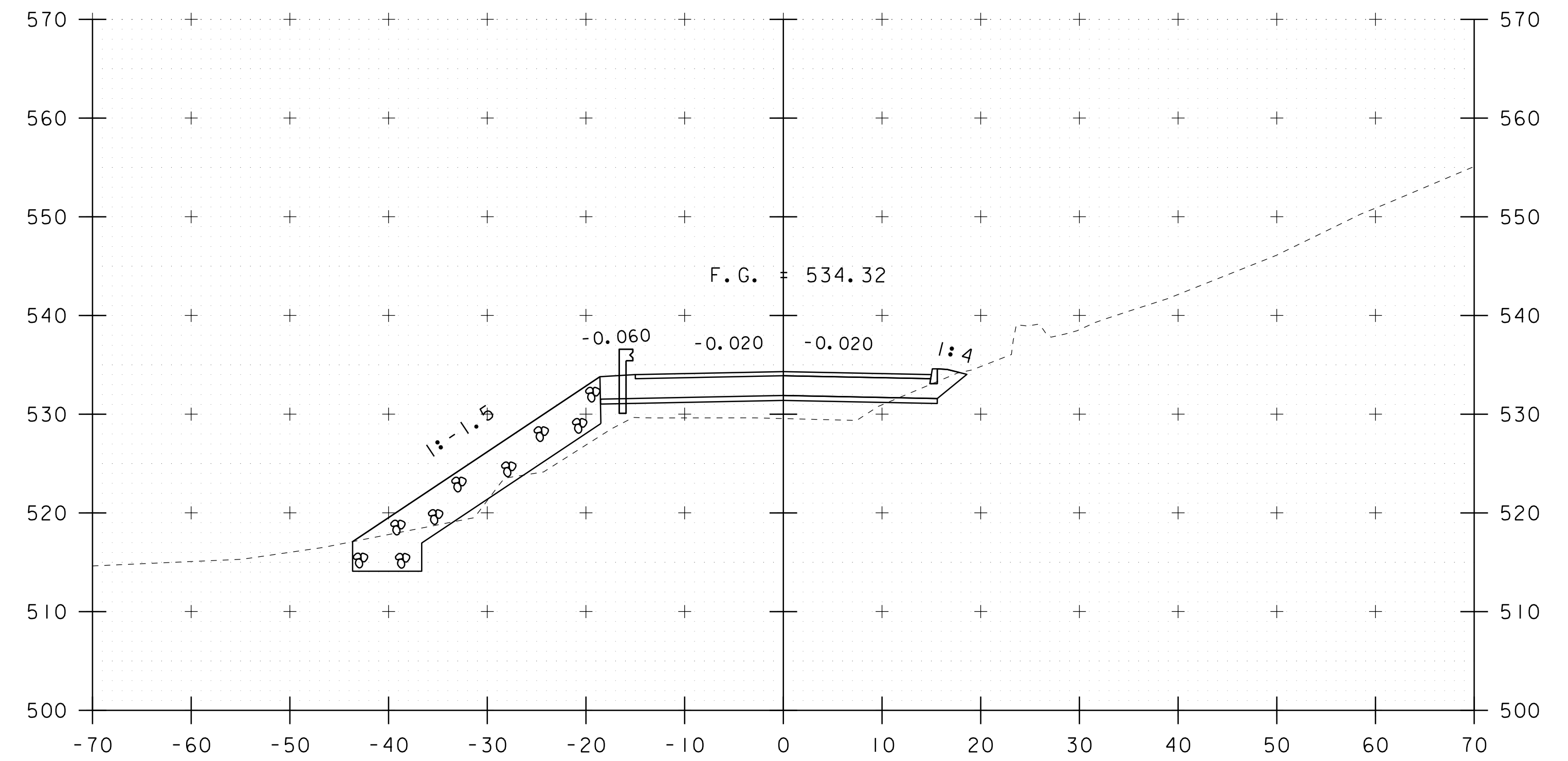
498+00



499+00



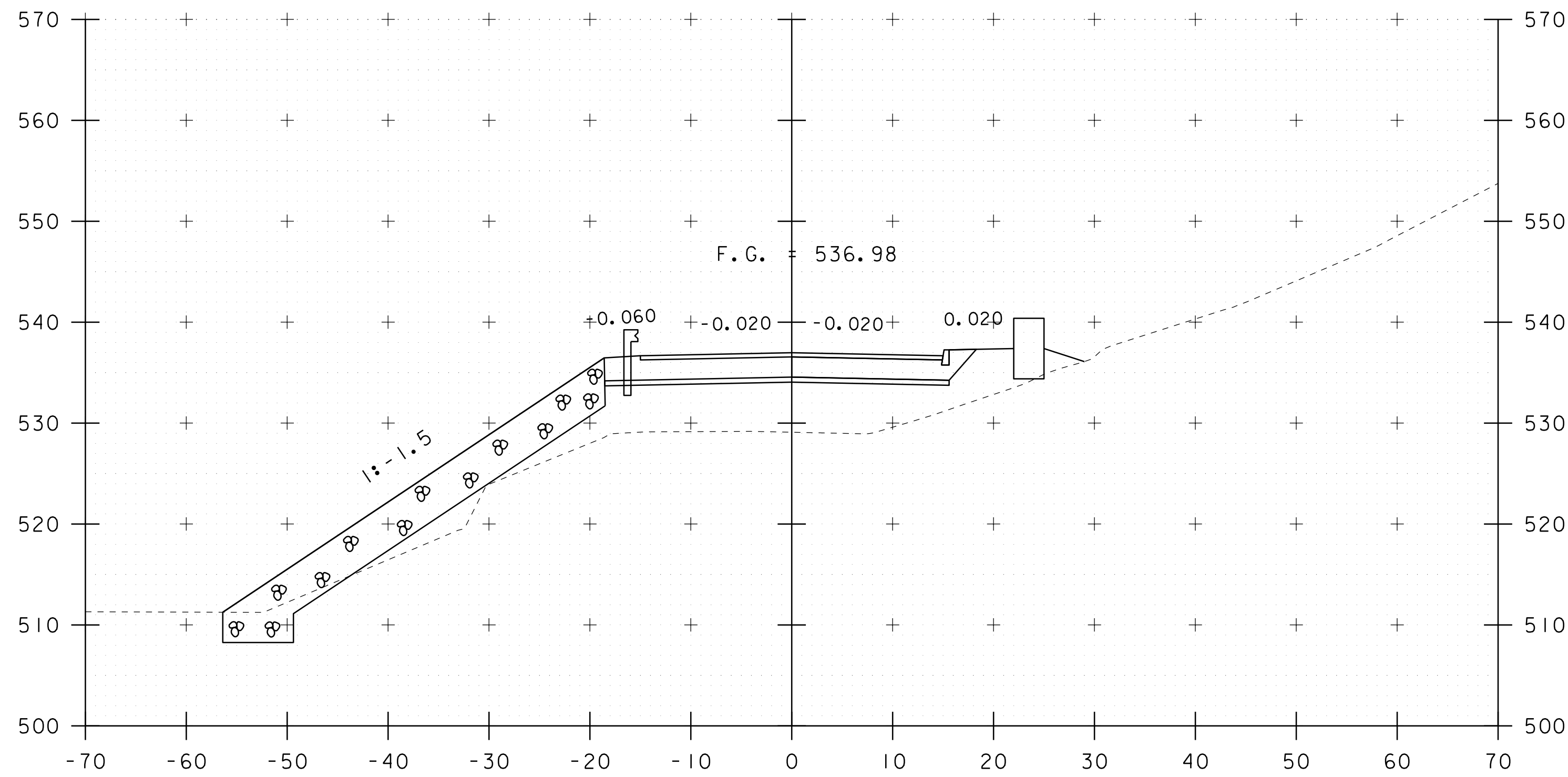
497+50



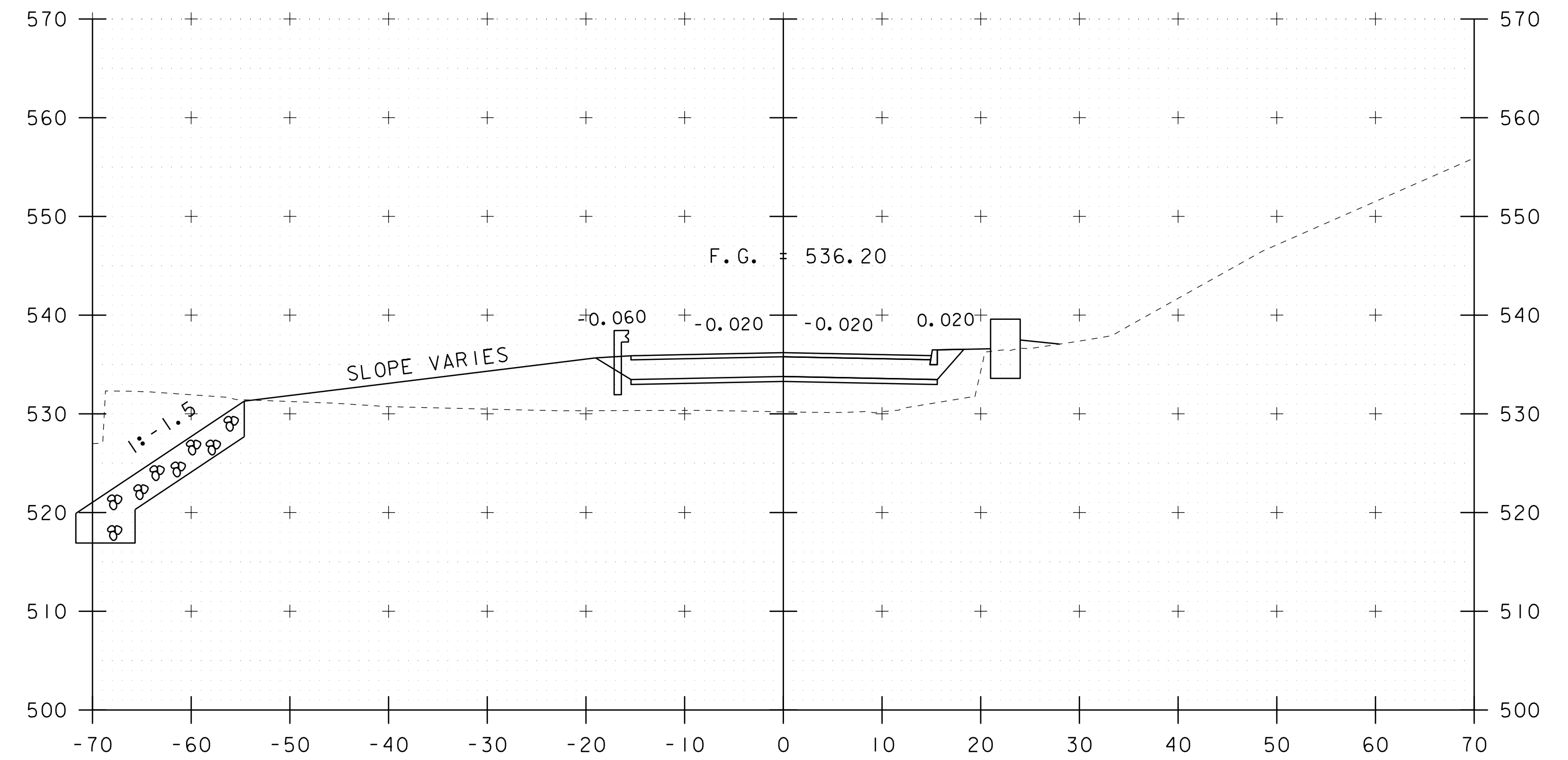
498+50

STA. 497+50 TO STA. 499+00

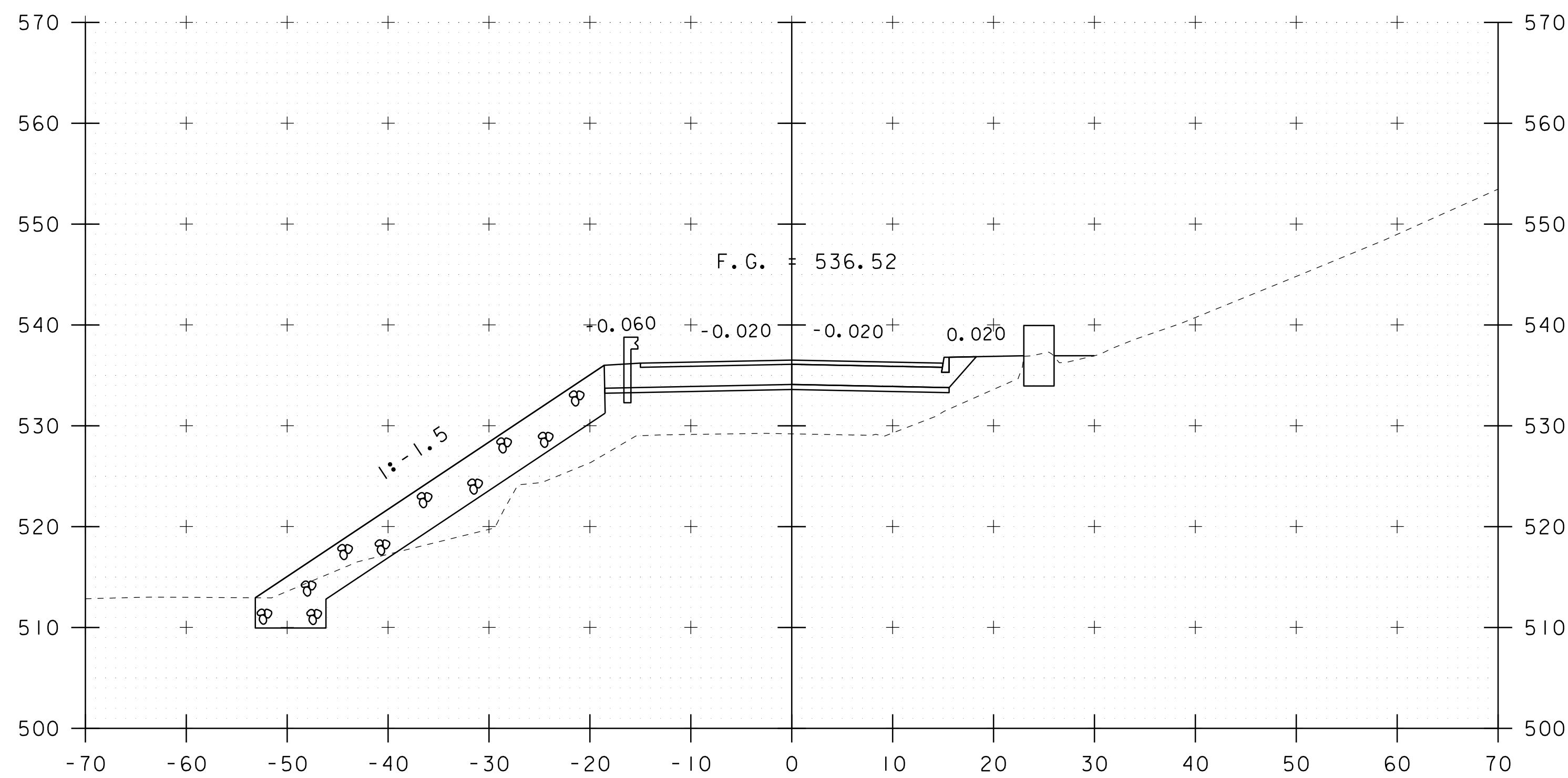
PROJECT NAME: RUTLAND CITY	
PROJECT NUMBER: BRF 3000 (16)	
FILE NAME: s94j092xs.dgn	PLOT DATE: 27-JUL-2012
PROJECT LEADER: C. CARLSON	DRAWN BY: M.LONGSTREET
DESIGNED BY: M.EVANS-MONGEON	CHECKED BY: U.STANLEY
TH-10 CROSS SECTION SHEET 2	SHEET 43 OF 53



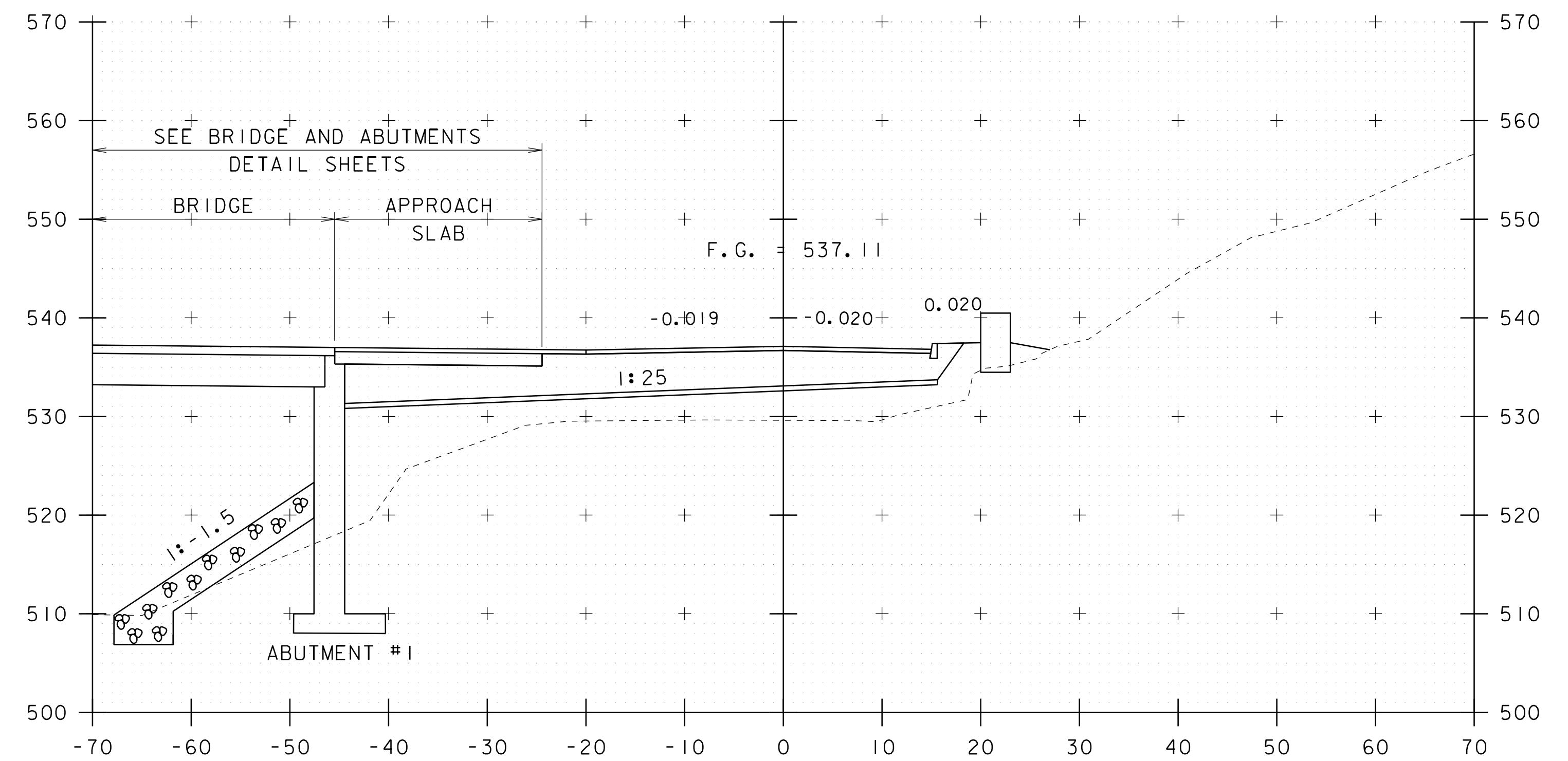
499+50



500+50



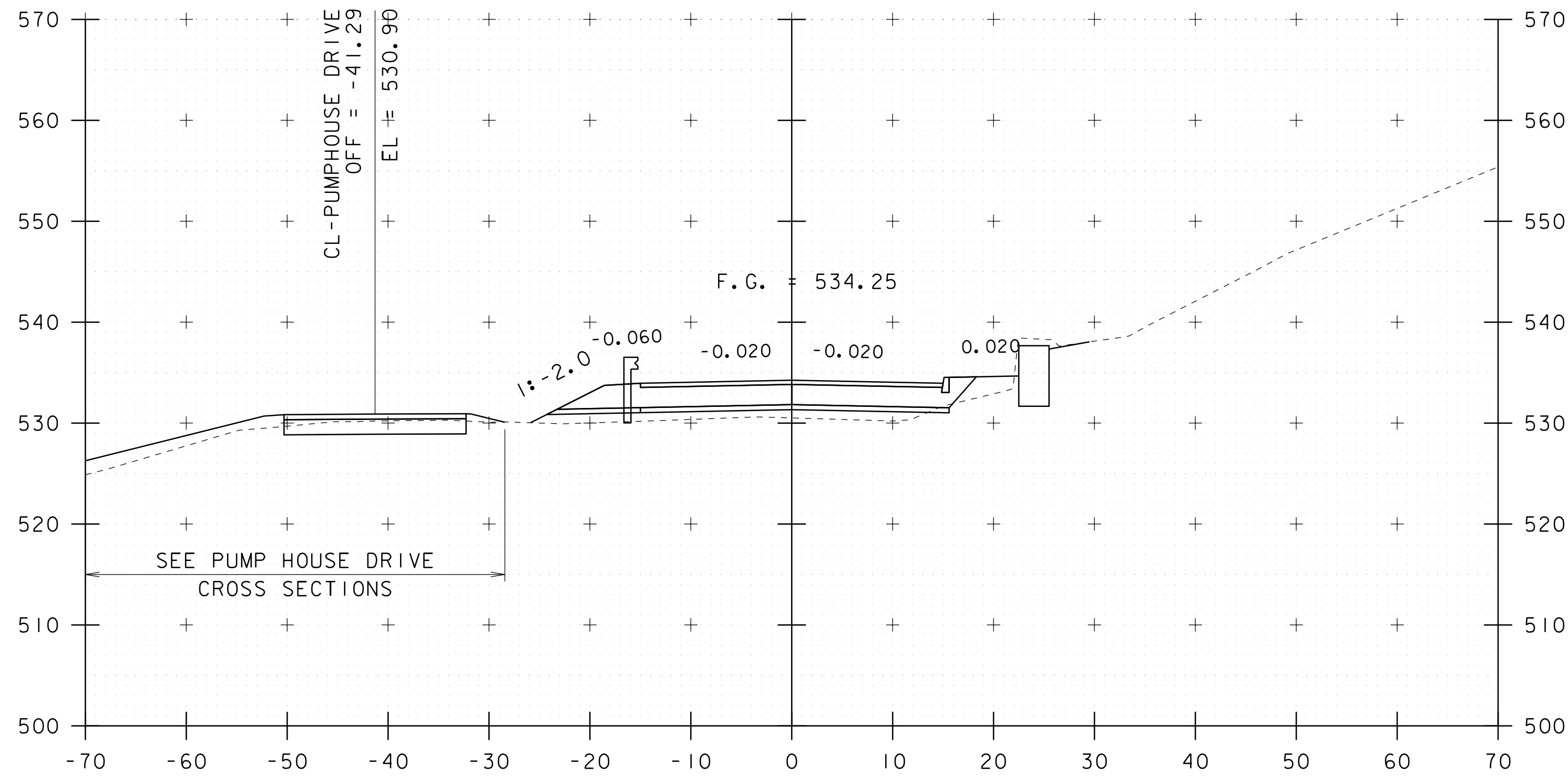
499+25



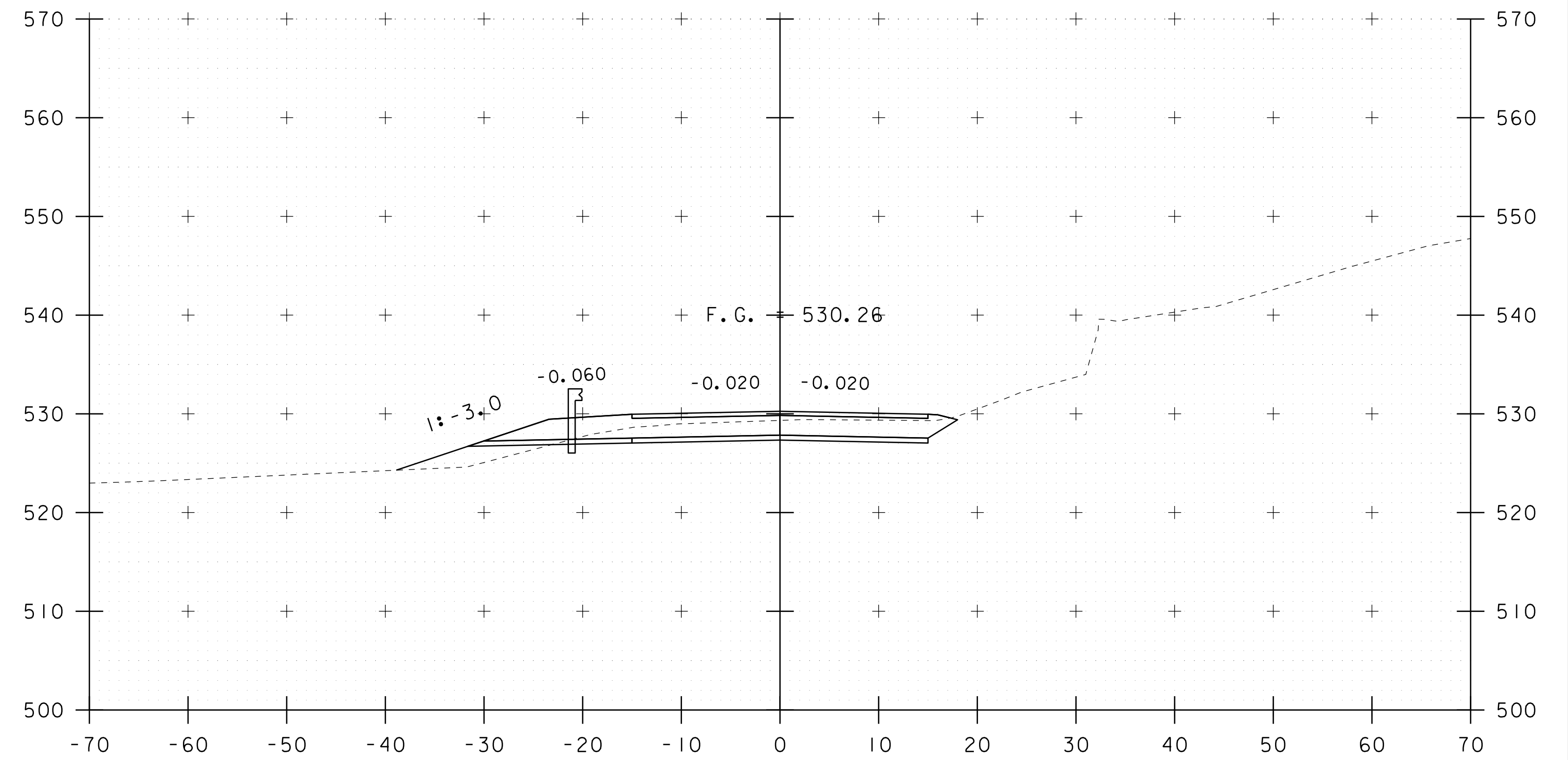
500+00

STA. 499+25 TO STA. 500+50

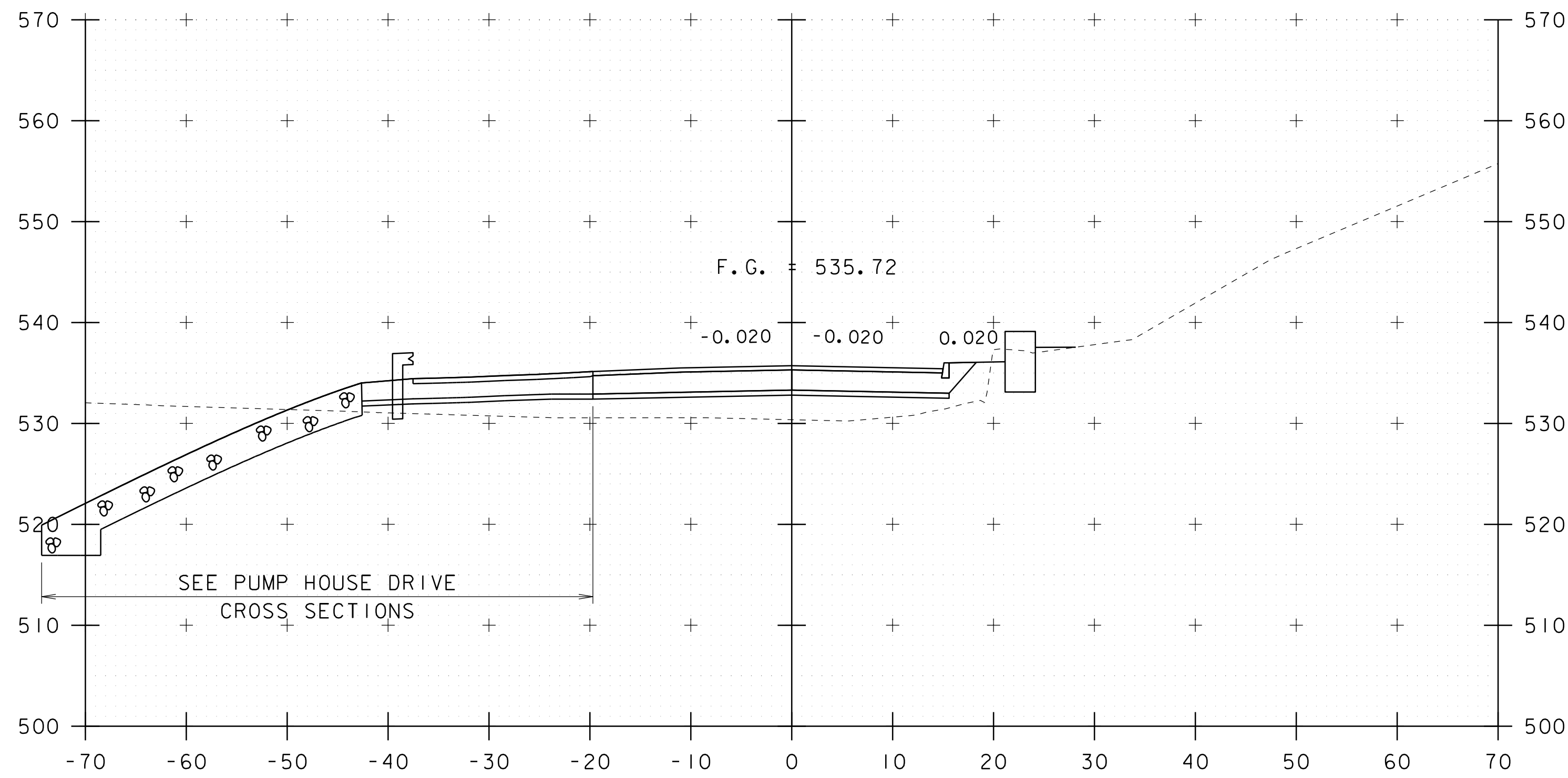
PROJECT NAME:	RUTLAND CITY
PROJECT NUMBER:	BRF 3000 (16)
FILE NAME:	s94j092xs.dgn
PROJECT LEADER:	C. CARLSON
DESIGNED BY:	M. EVANS-MONGEON
TH-10 CROSS SECTION SHEET 3	
PLOT DATE:	27-JUL-2012
DRAWN BY:	M. LONGSTREET
CHECKED BY:	U. STANLEY
SHEET	44 OF 53



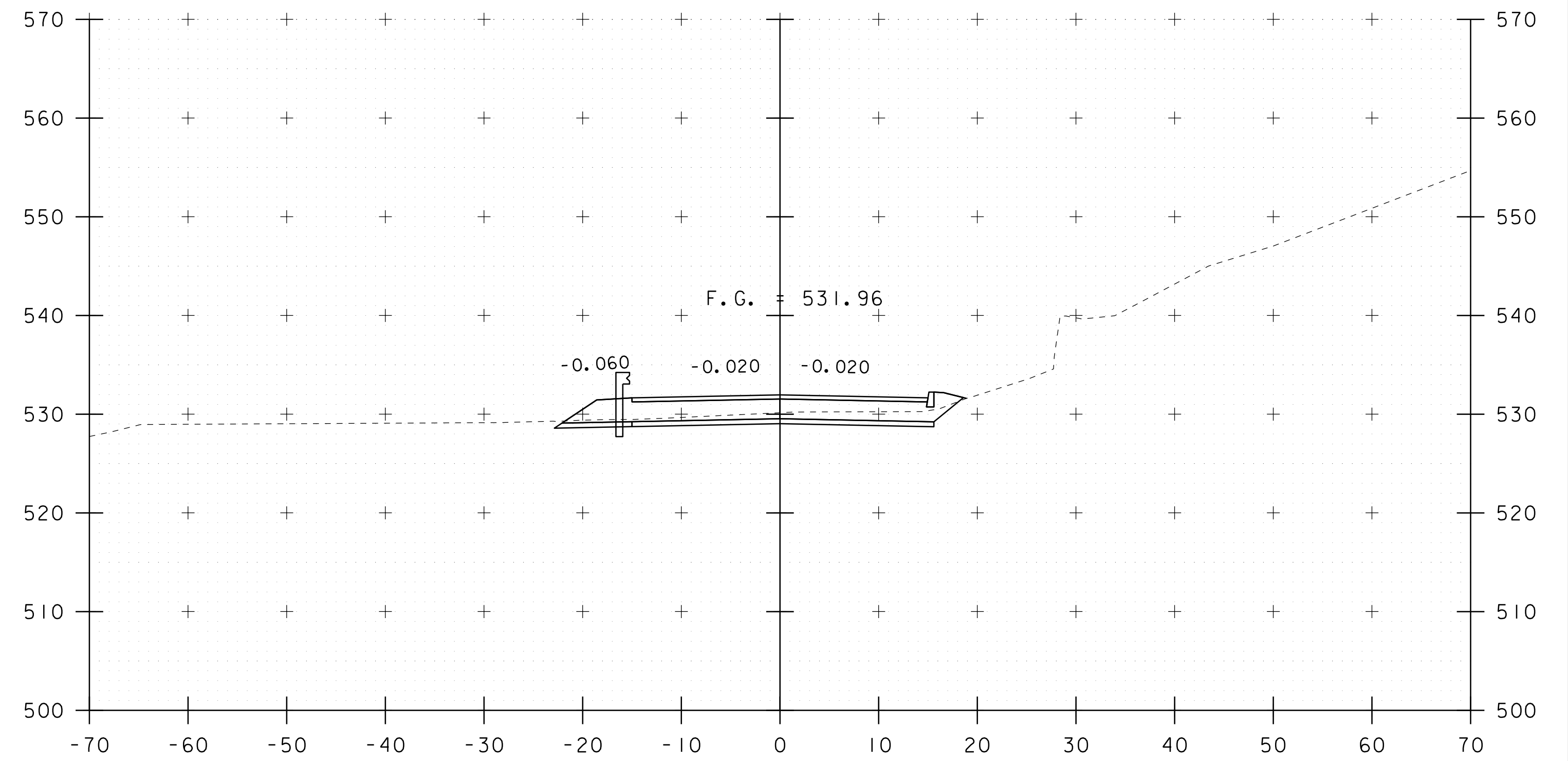
501+00



502+00
END PROJECT



500+65



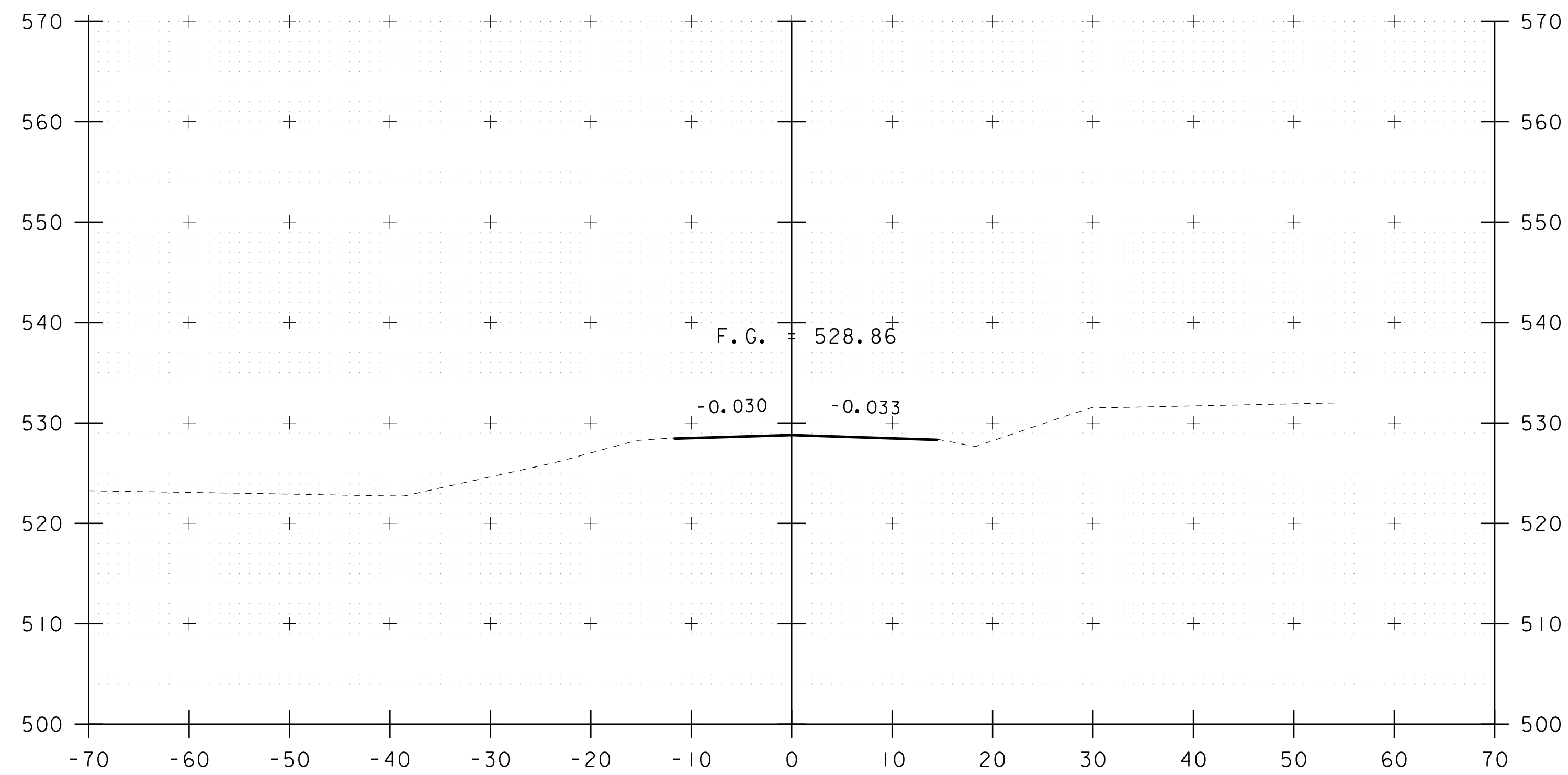
501+50

STA. 500+65 TO STA. 502+00

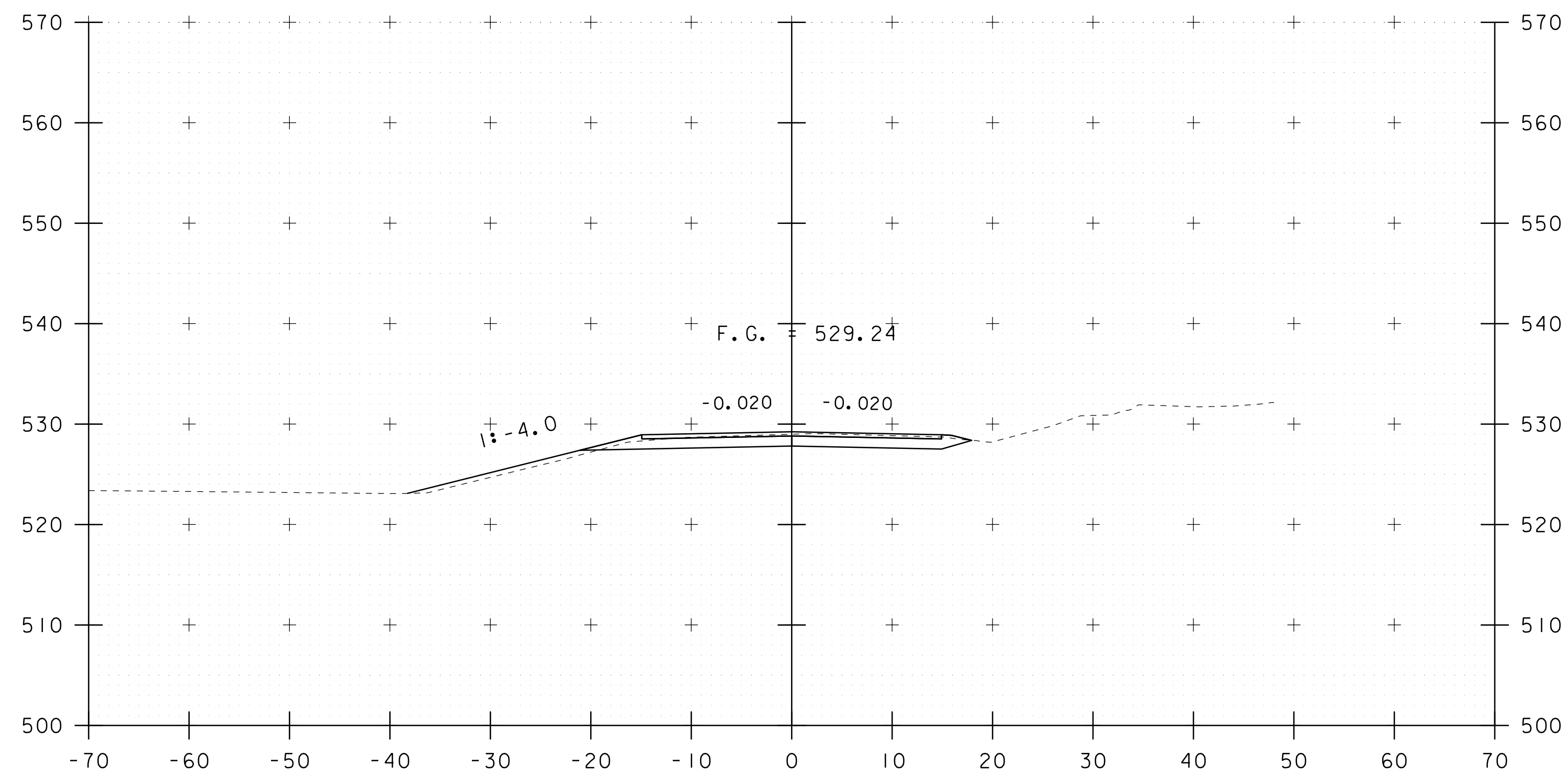
PROJECT NAME: RUTLAND CITY
PROJECT NUMBER: BRF 3000 (I6)

FILE NAME: s94j092xs.dgn
PROJECT LEADER: C. CARLSON
DESIGNED BY: M. EVANS-MONGEON
TH-10 CROSS SECTION SHEET 4

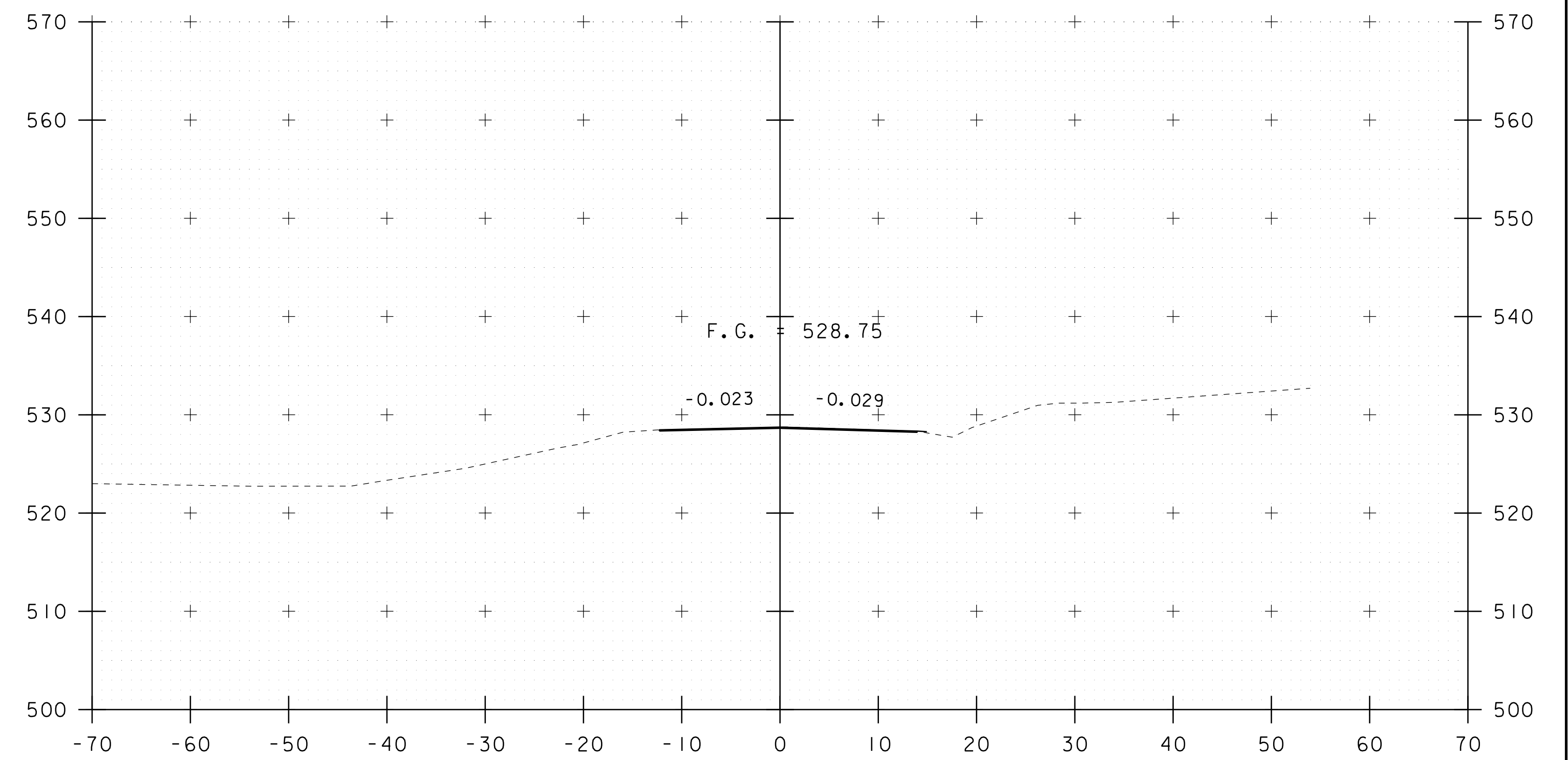
PLOT DATE: 27-JUL-2012
DRAWN BY: M. LONGSTREET
CHECKED BY: U. STANLEY
SHEET 45 OF 53



503+00



502+50



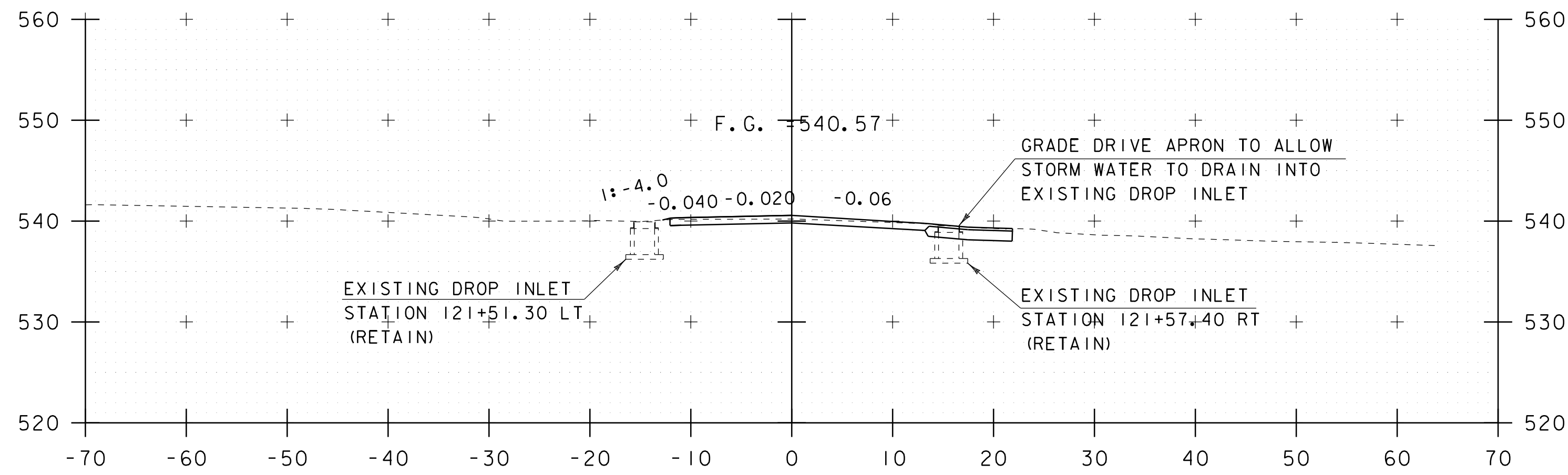
503+25
END APPROACH

STA. 502+50 TO STA. 503+25

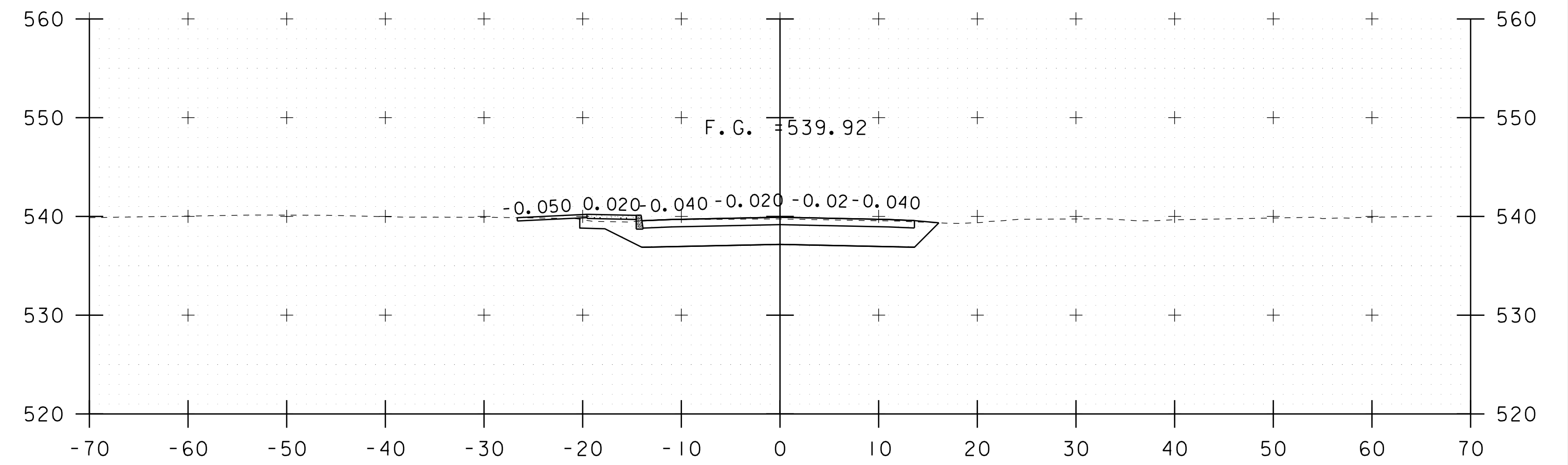
PROJECT NAME: RUTLAND CITY
PROJECT NUMBER: BRF 3000 (I6)

FILE NAME: s94j092xs.dgn
PROJECT LEADER: C. CARLSON
DESIGNED BY: M. EVANS-MONGEON
TH-10 CROSS SECTION SHEET 5

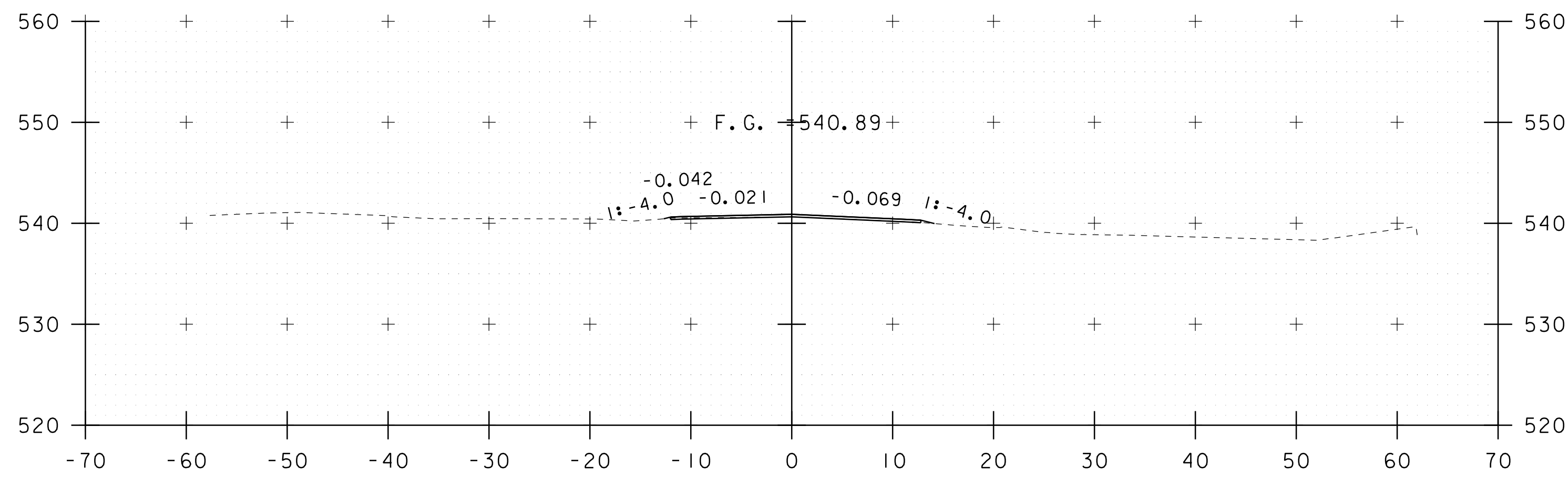
PLOT DATE: 27-JUL-2012
DRAWN BY: M. LONGSTREET
CHECKED BY: U. STANLEY
SHEET 46 OF 53



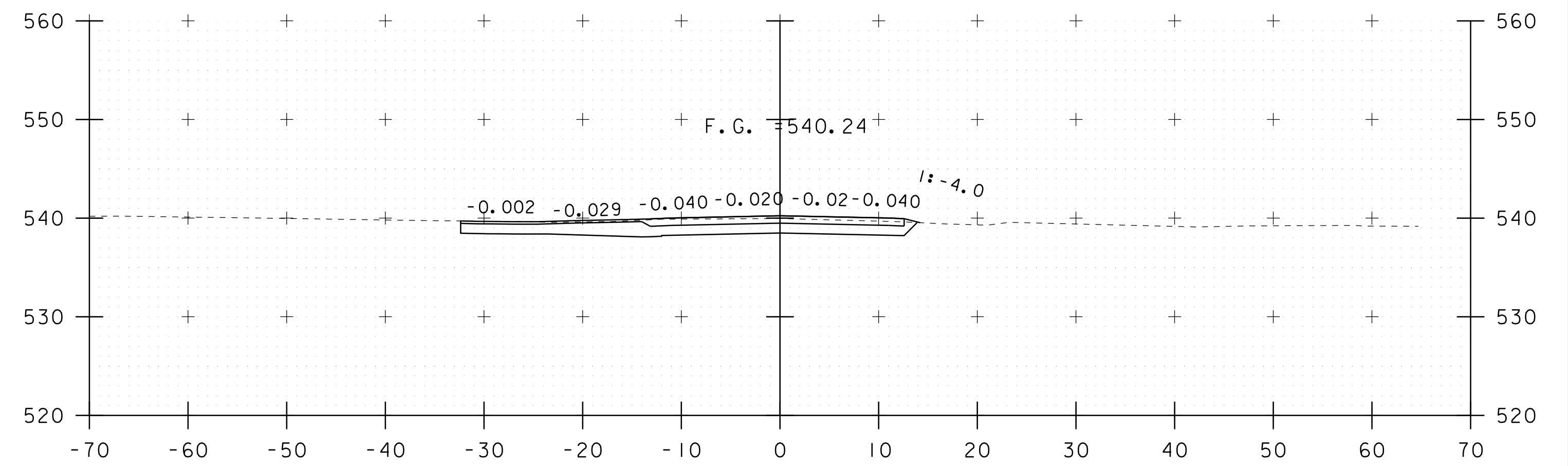
121+50



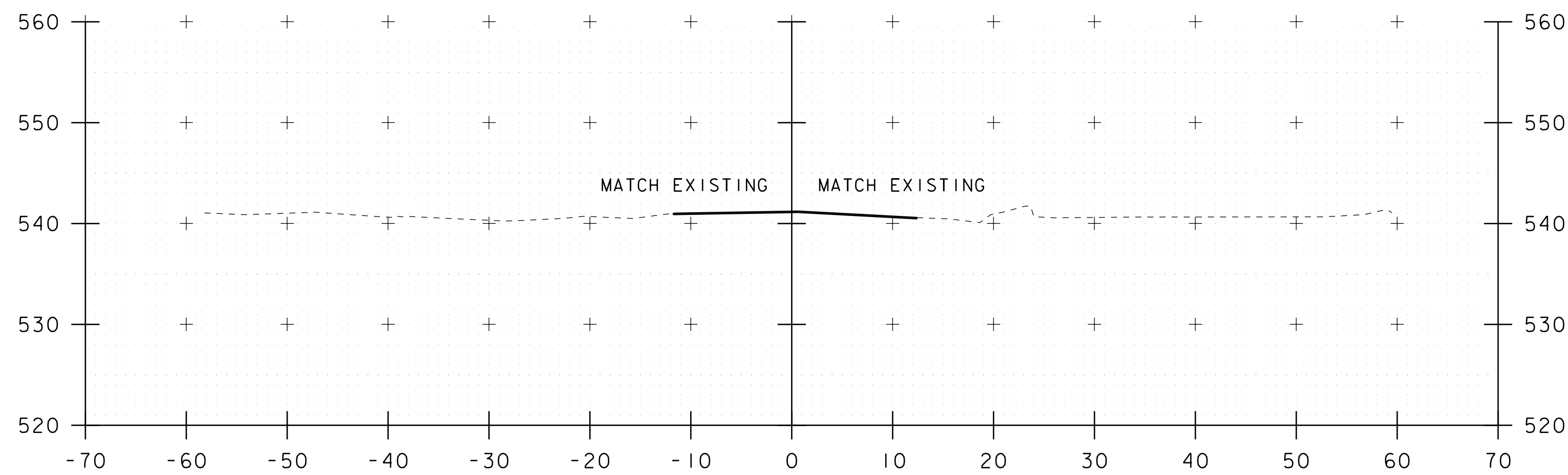
122+00



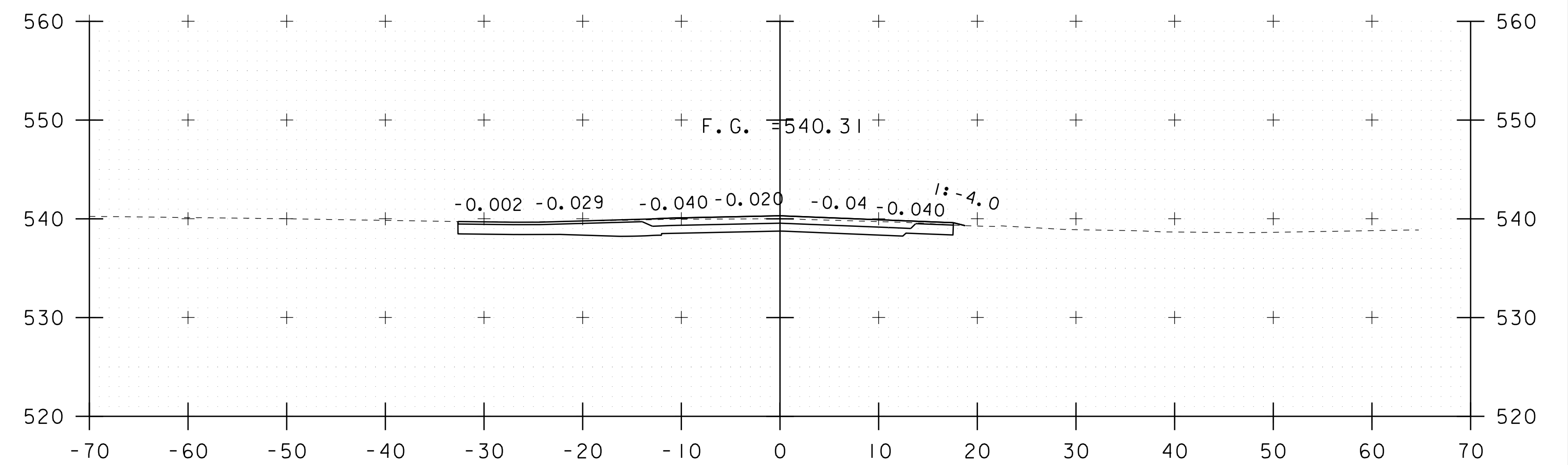
121+25



121+75



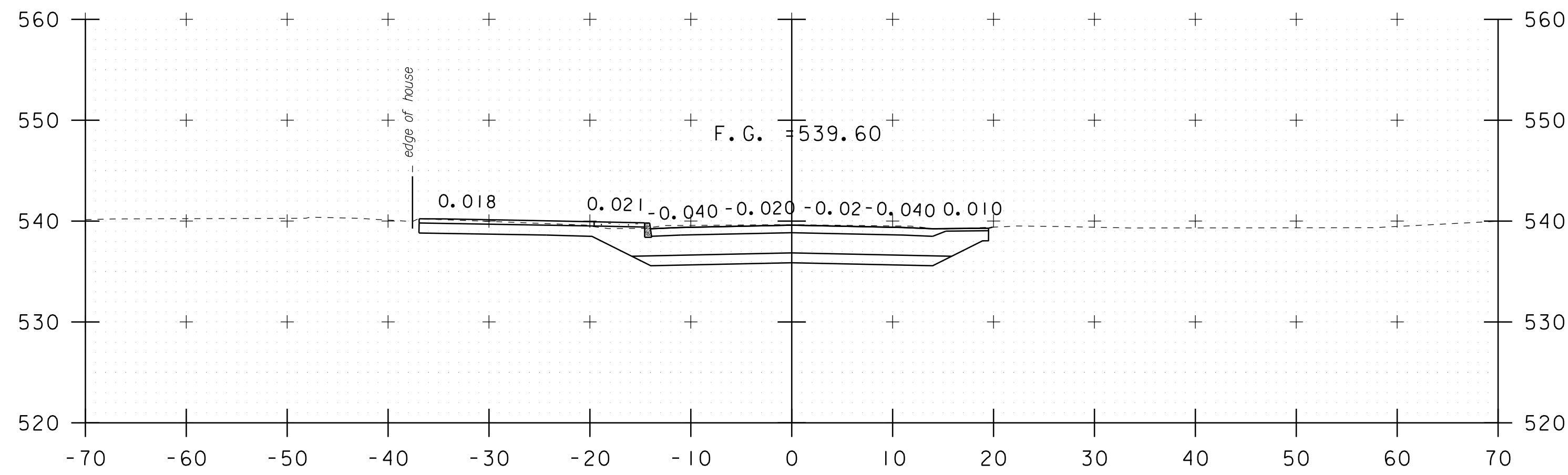
121+00
BEGIN APPROACH



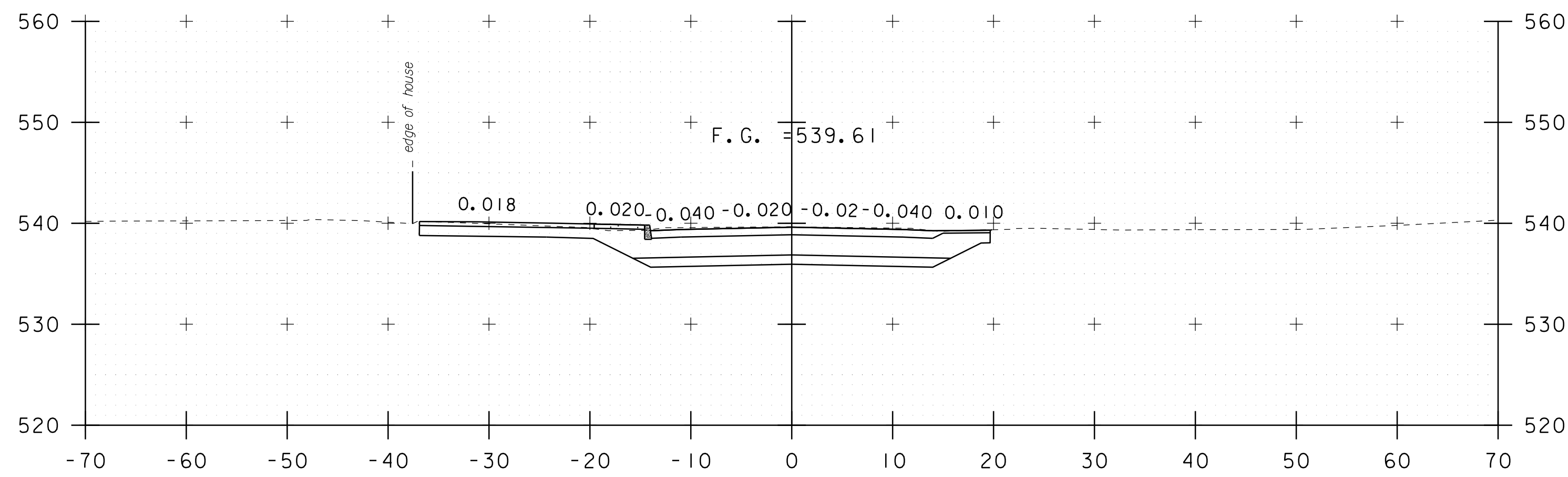
121+70
DRIVE LT & RT

STA. 121+00 TO STA. 122+00

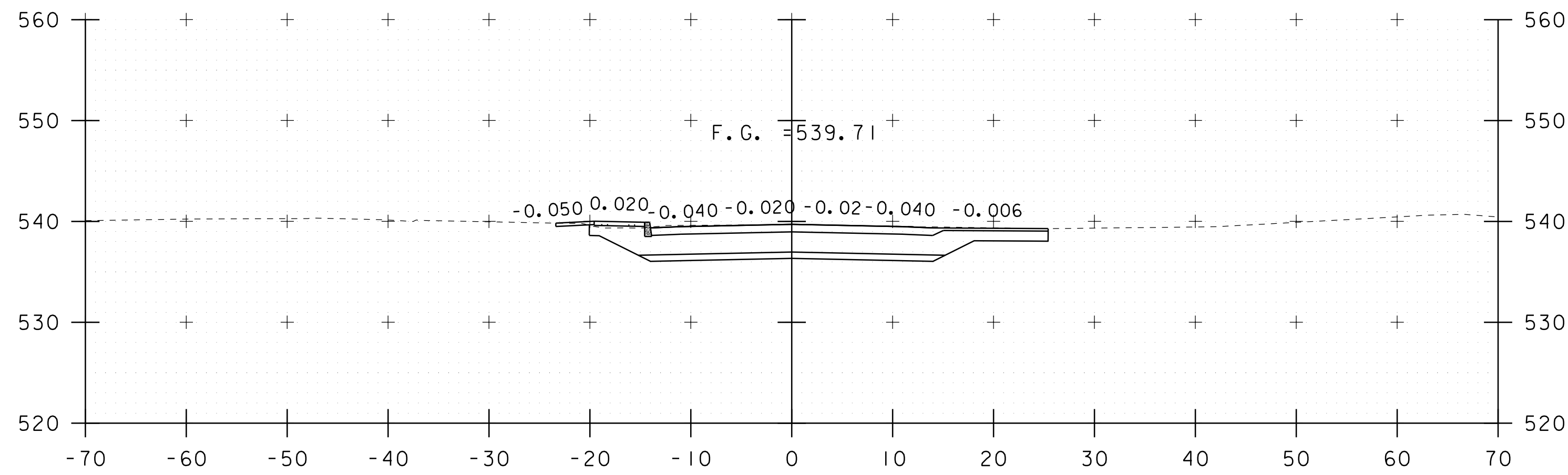
PROJECT NAME:	BETHEL	PLOT DATE:	05-DEC-2012
PROJECT NUMBER:	BRF 022-1(14)	DRAWN BY:	G. ROKES
FILE NAME:	78f16\NSTR\sf16\xs.dgn	CHECKED BY:	S. SCRIBNER
PROJECT LEADER:	M. EVANS-MONGEON	SHEET	107 OF 148
DESIGNED BY:	S. SCRIBNER		
VT 107 CROSS SECTION SHEET 1			



122+25
BEGIN PROJECT/END APPROACH 122+34.00

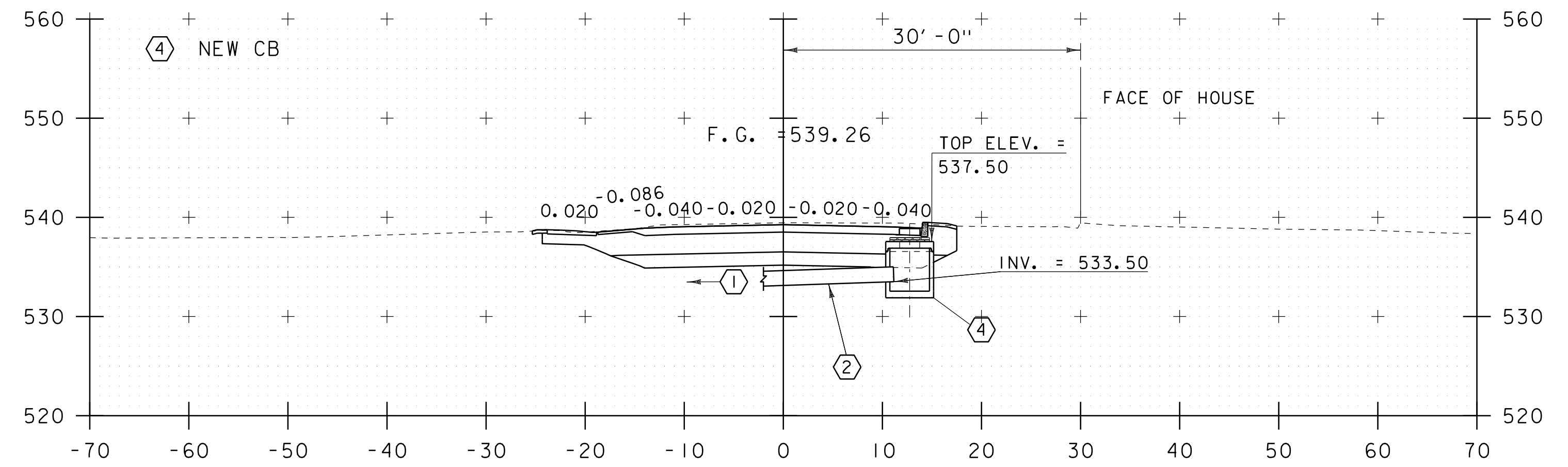


122+24
Q OF WALKWAY TO HOUSE (LEFT)

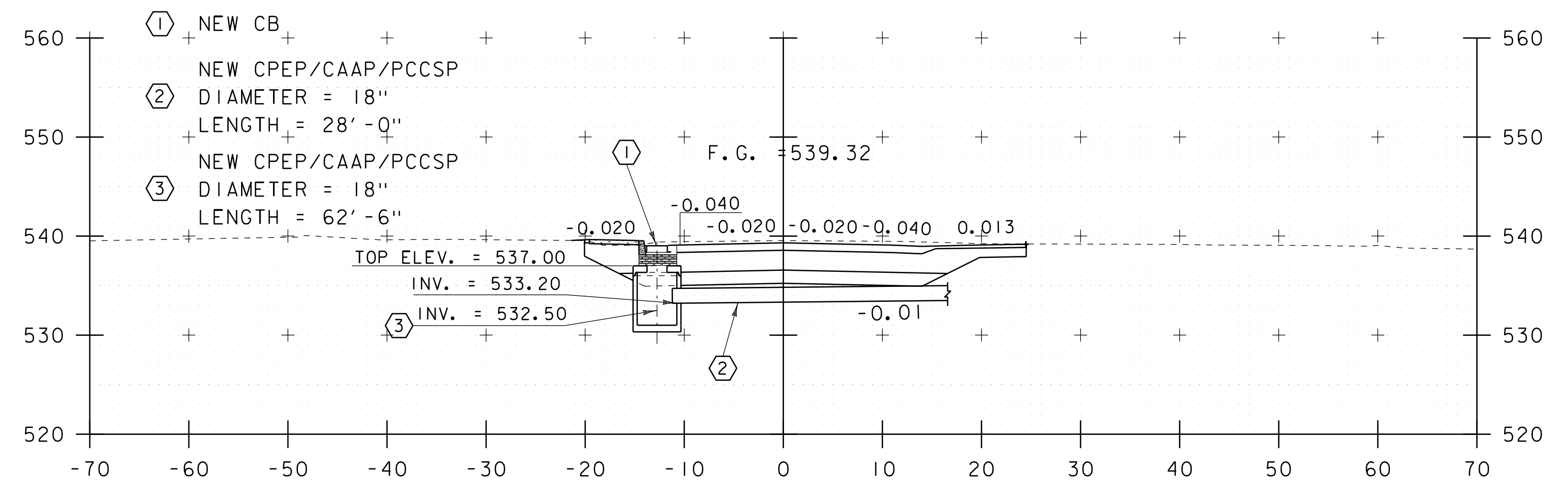


122+16
DRIVE RT

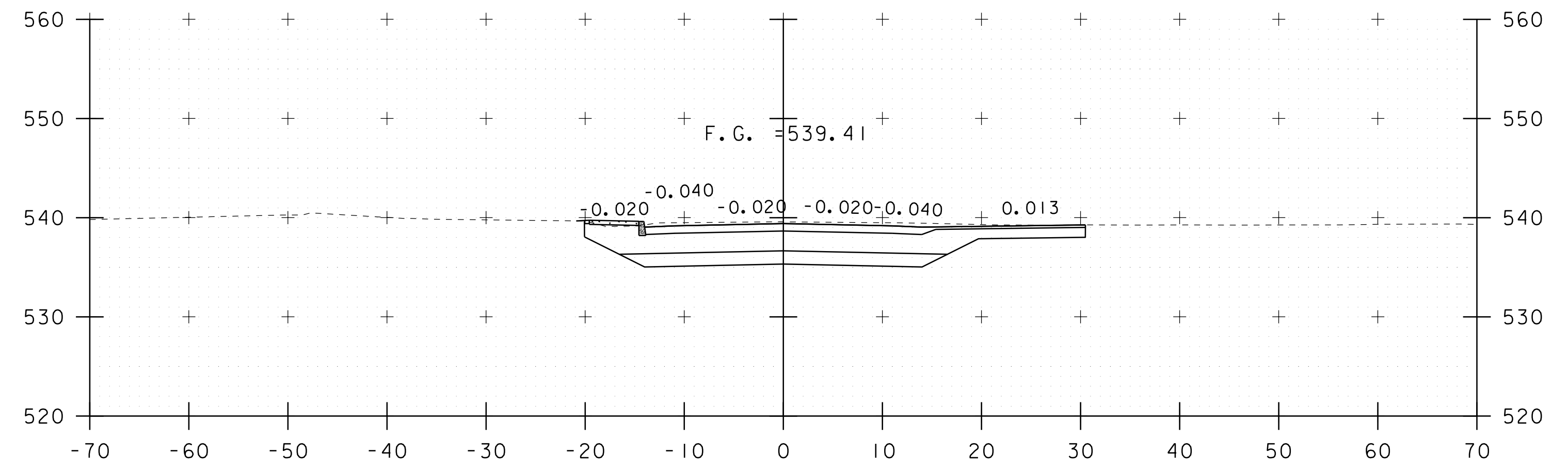
NOTE CB PRECAST CONCRETE CATCH BASIN



122+67



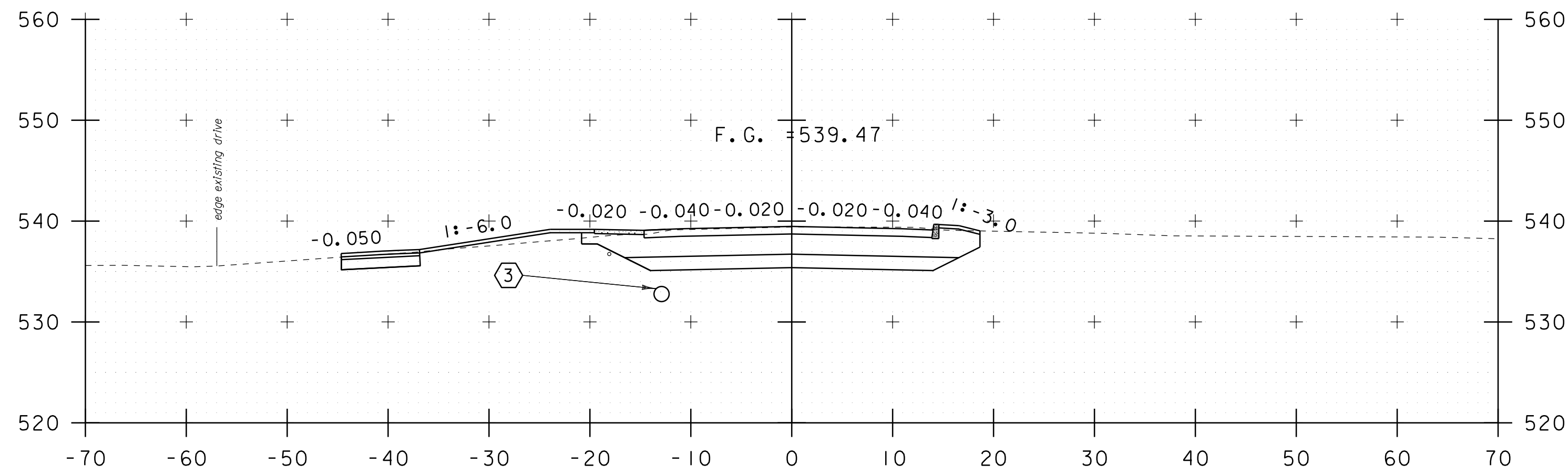
122+50



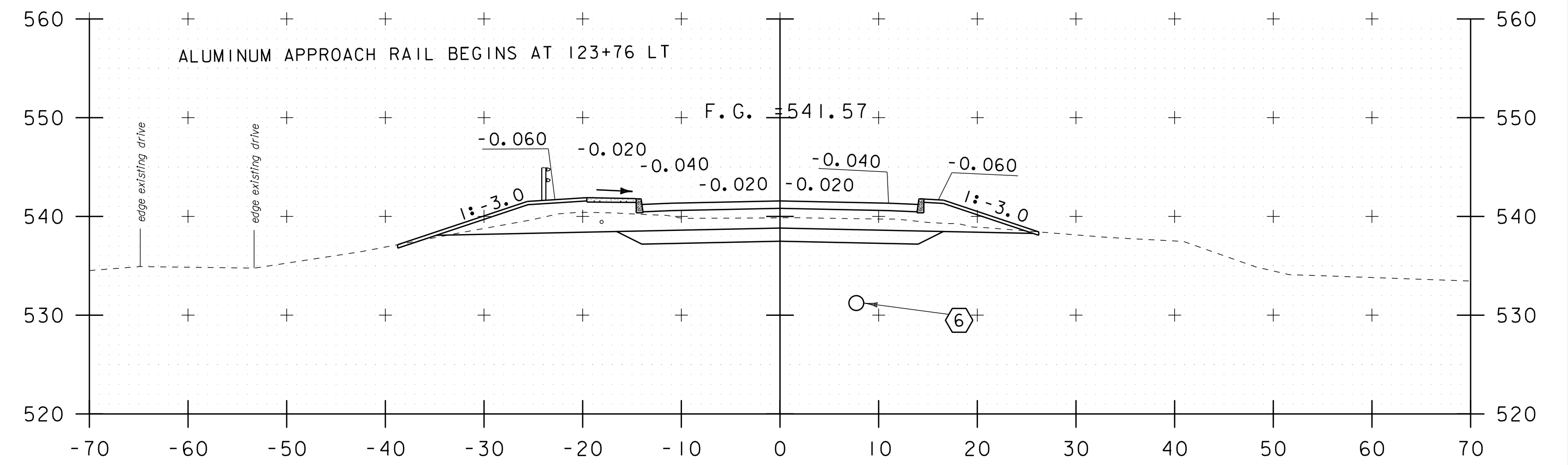
122+40
DRIVE RT

STA. 122+16 TO STA. 122+67

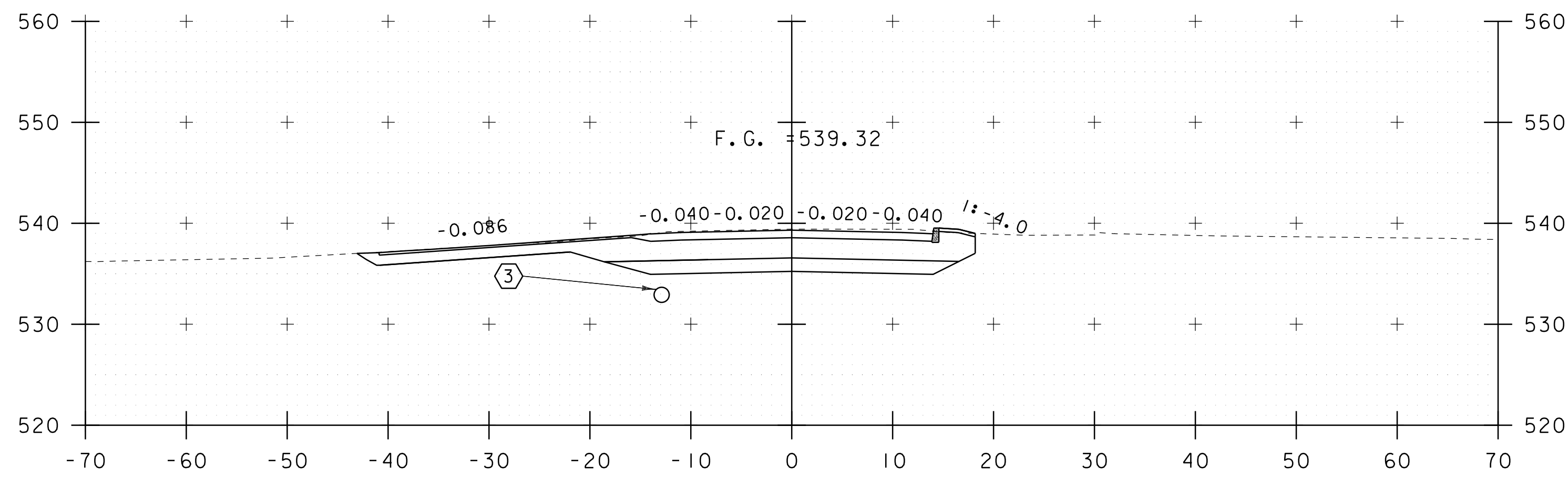
PROJECT NAME: BETHEL	PLOT DATE: 05-DEC-2012
PROJECT NUMBER: BRF 022-1(14)	DRAWN BY: G. ROKES
FILE NAME: 78f16\NSTR\sf16\xs.dgn	CHECKED BY: S. SCRIBNER
PROJECT LEADER: M. EVANS-MONGEON	SHEET 108 OF 148
DESIGNED BY: S. SCRIBNER	
VT 107 CROSS SECTION SHEET 2	



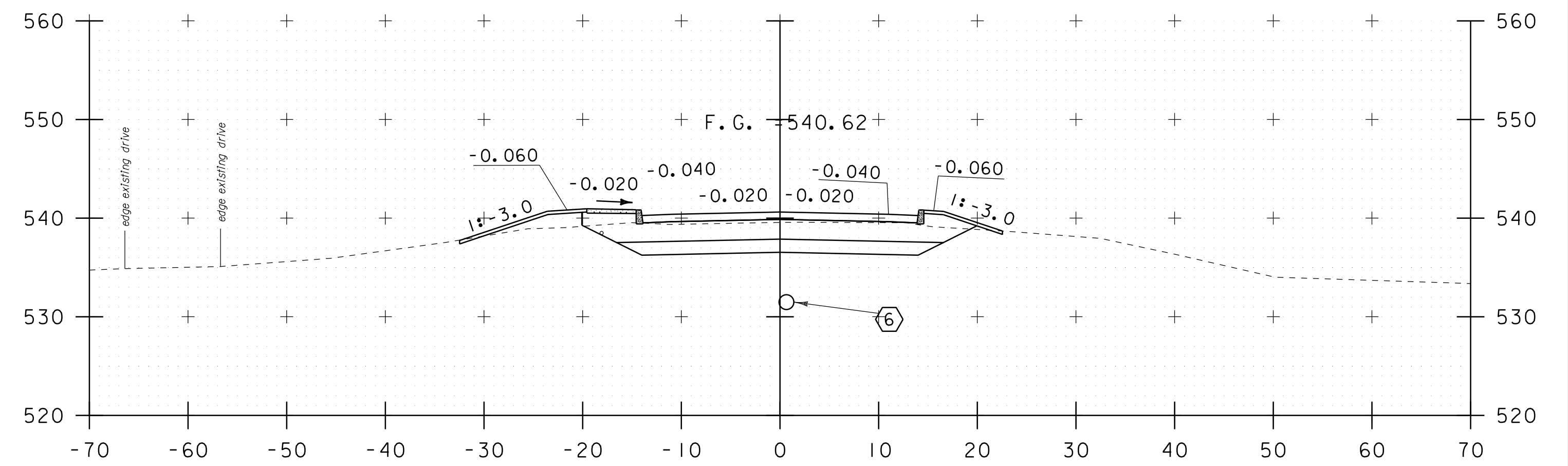
123+00



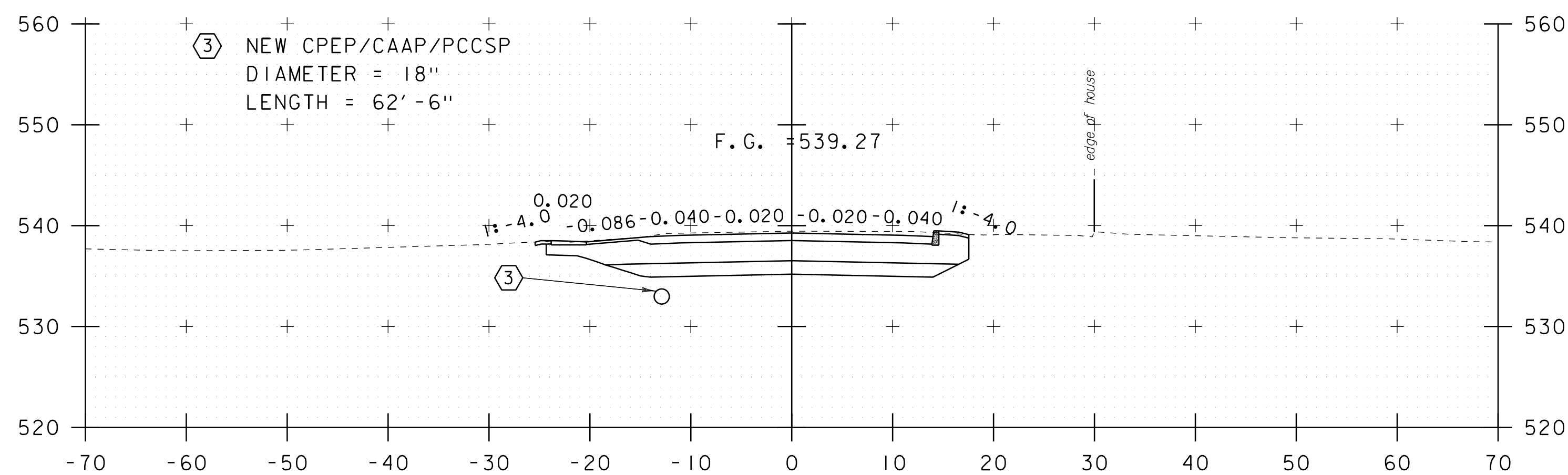
123+75



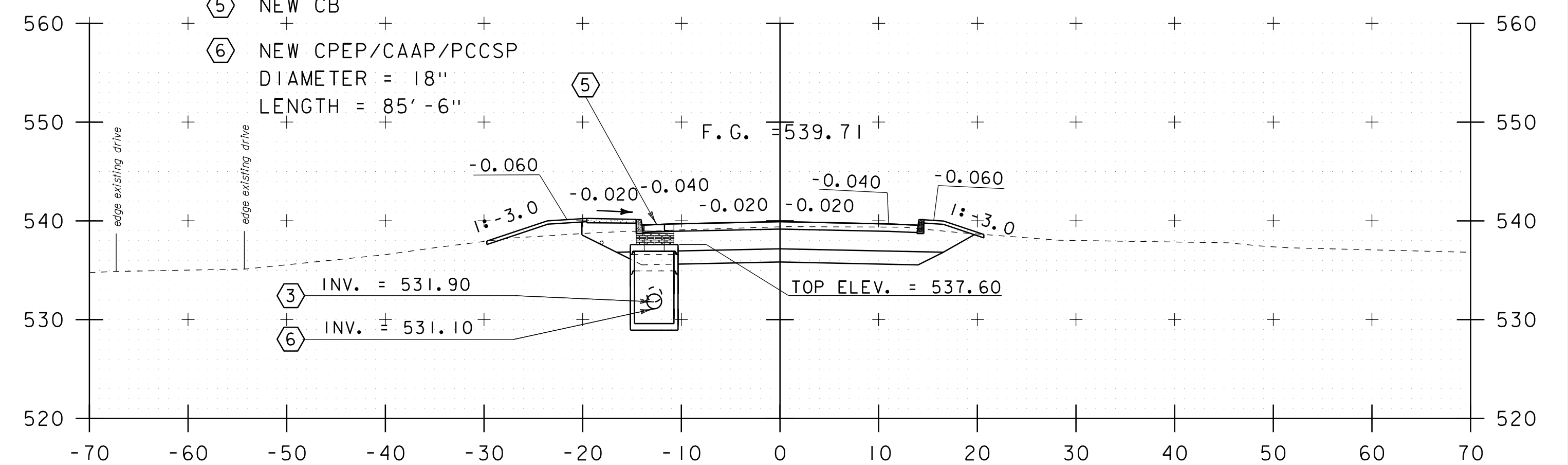
122+85
DRIVE LT



123+50



122+75



123+15

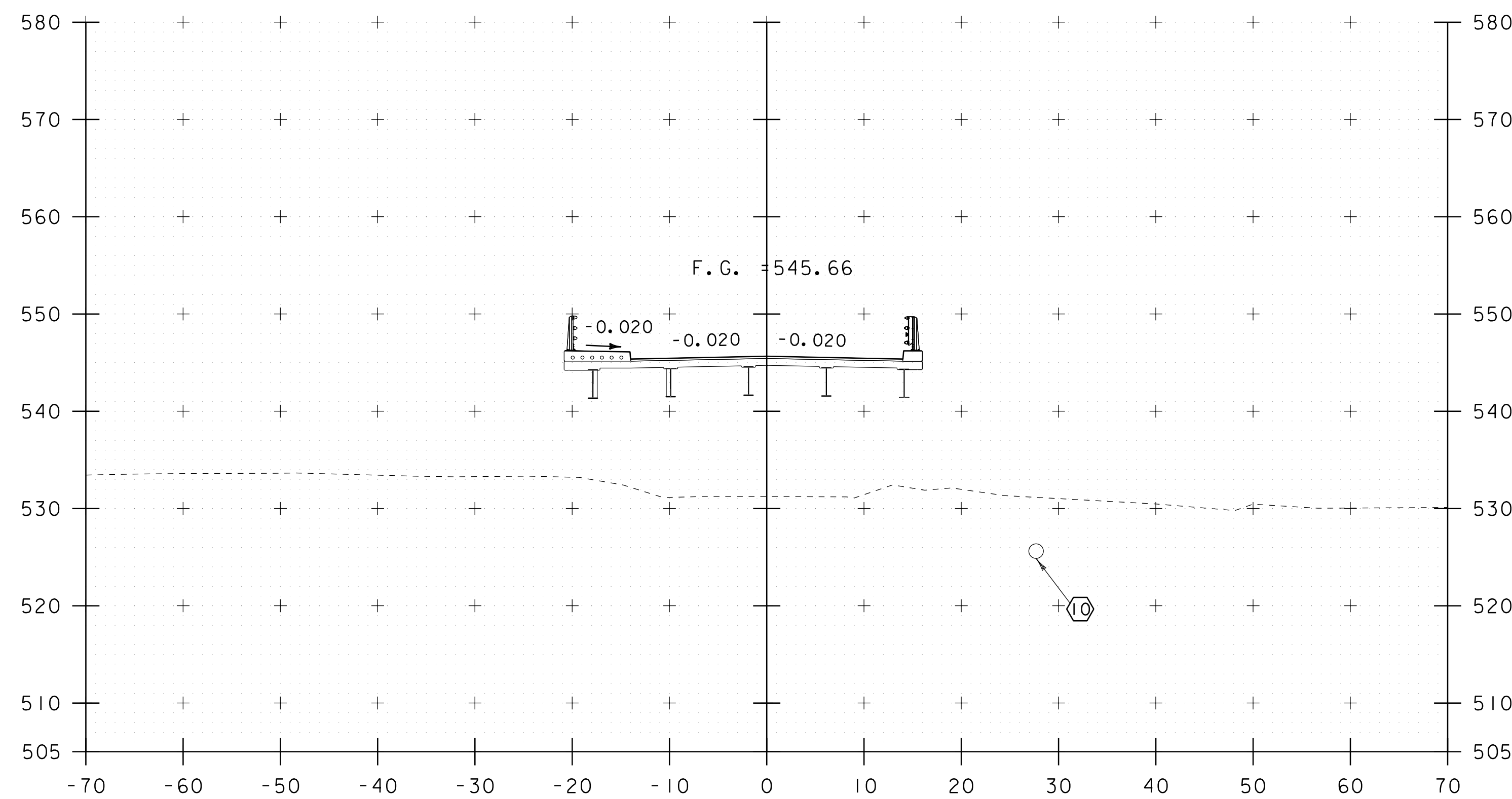
NOTE CB PRECAST CONCRETE CATCH BASIN

STA. 122+75 TO STA. 123+75

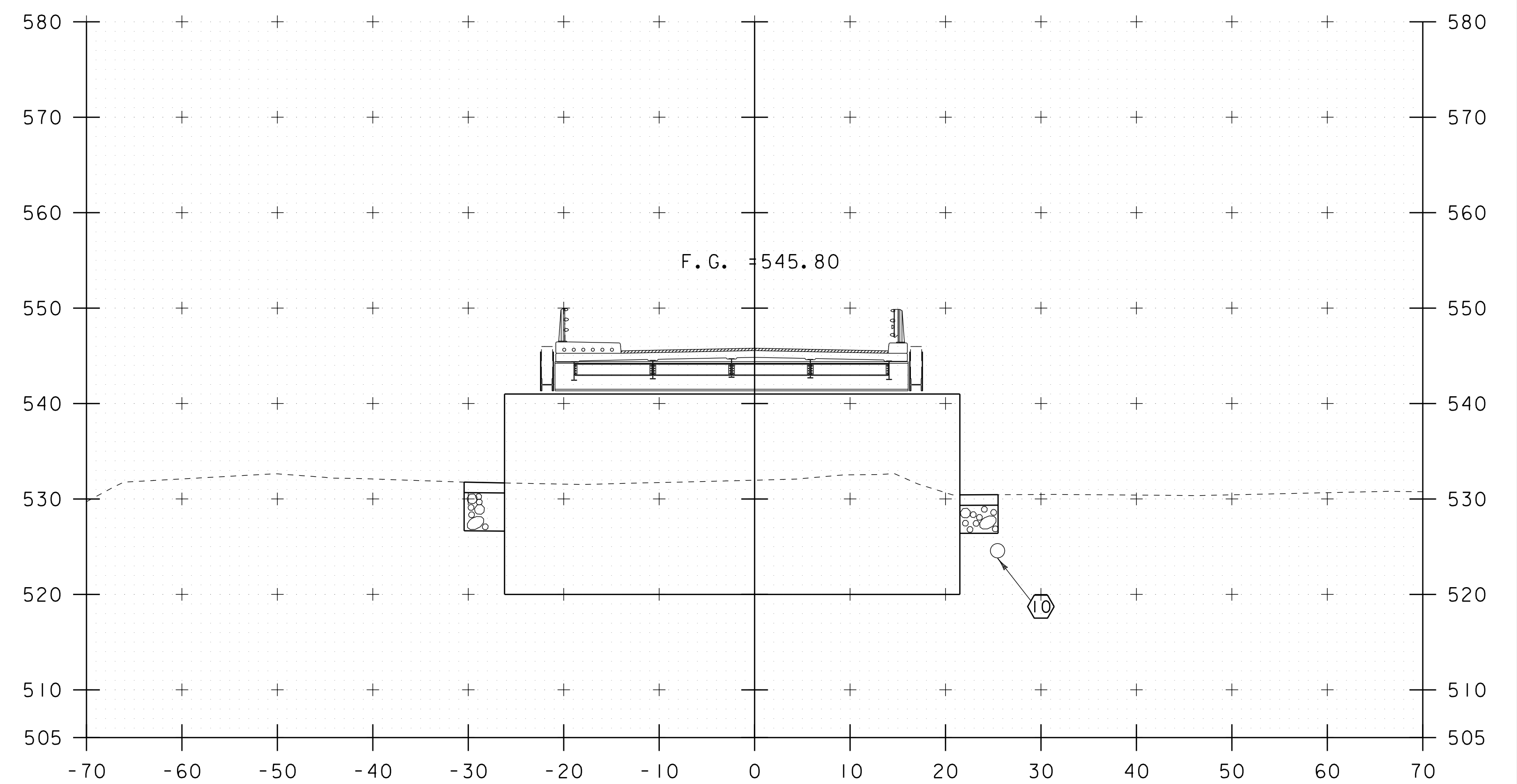
PROJECT NAME: BETHEL
PROJECT NUMBER: BRF 022-1(14)

FILE NAME: 78f16\NSTR\sf16\xs.dgn
PROJECT LEADER: M. EVANS-MONGEON
DESIGNED BY: S. SCRIBNER
VT 107 CROSS SECTION SHEET 3

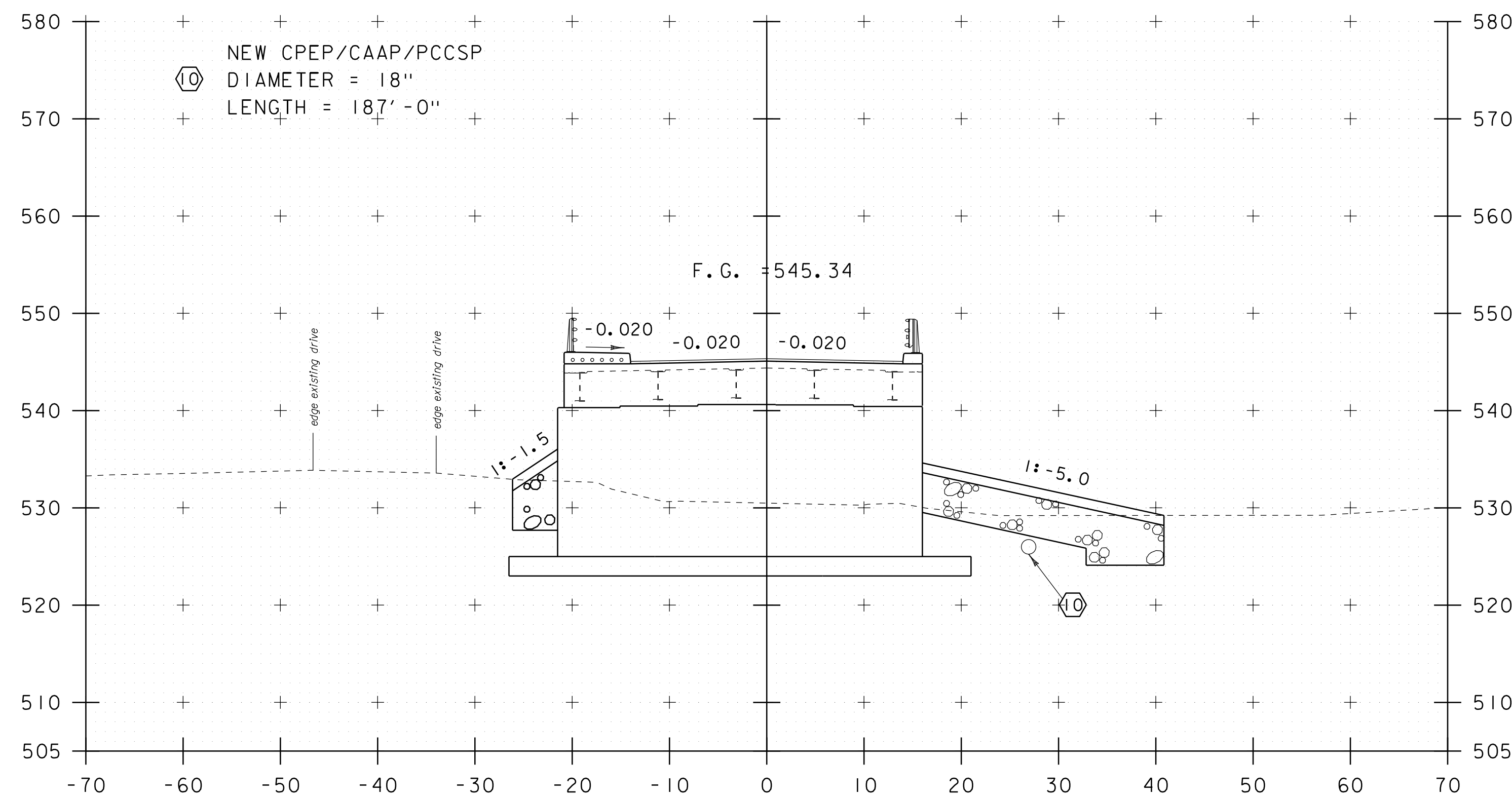
PLOT DATE: 05-DEC-2012
DRAWN BY: G. ROKES
CHECKED BY: S. SCRIBNER
SHEET 109 OF 148



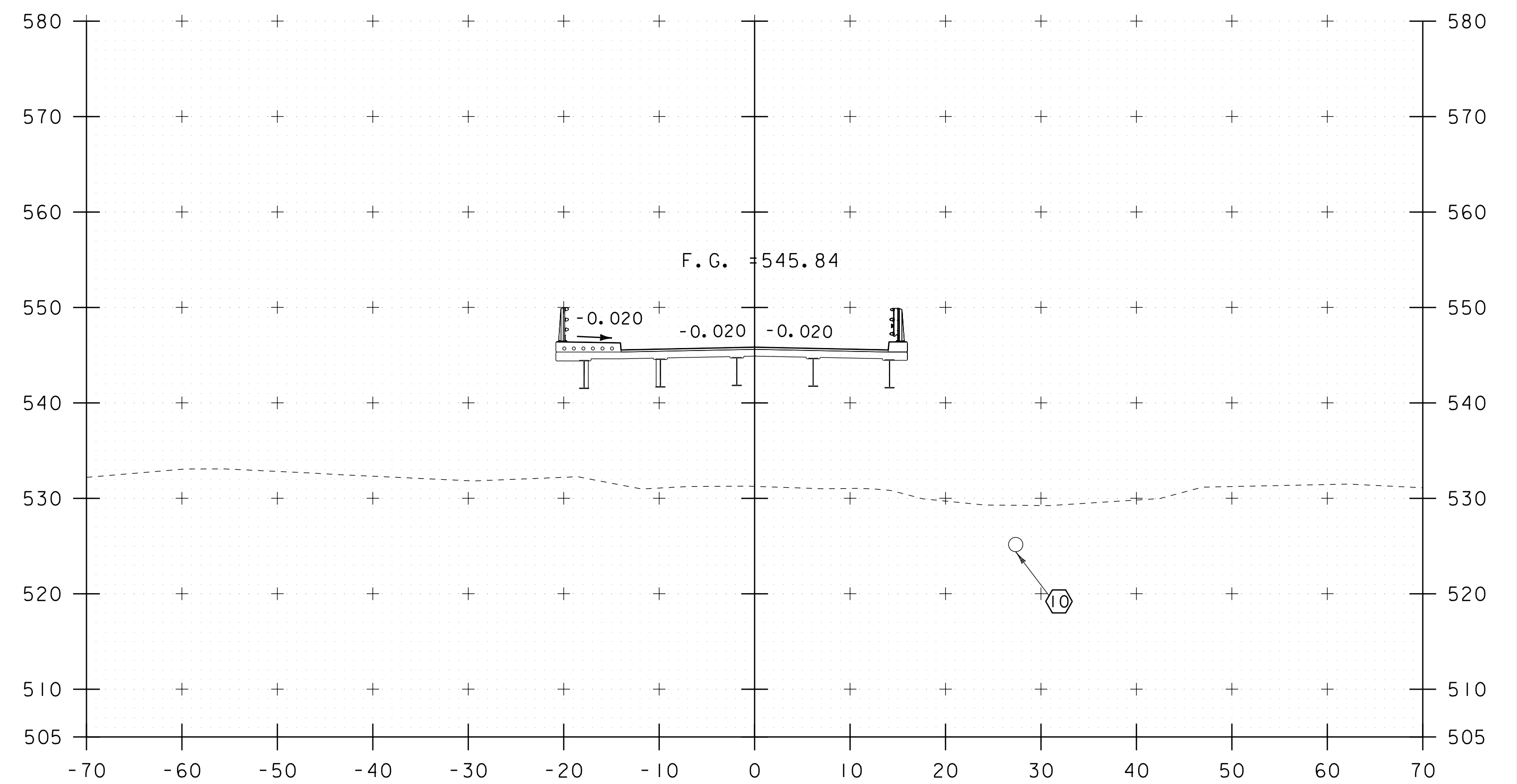
125+00



125+50
 Q OF PIER - 125+49



124+79.00
 BEGIN BRIDGE



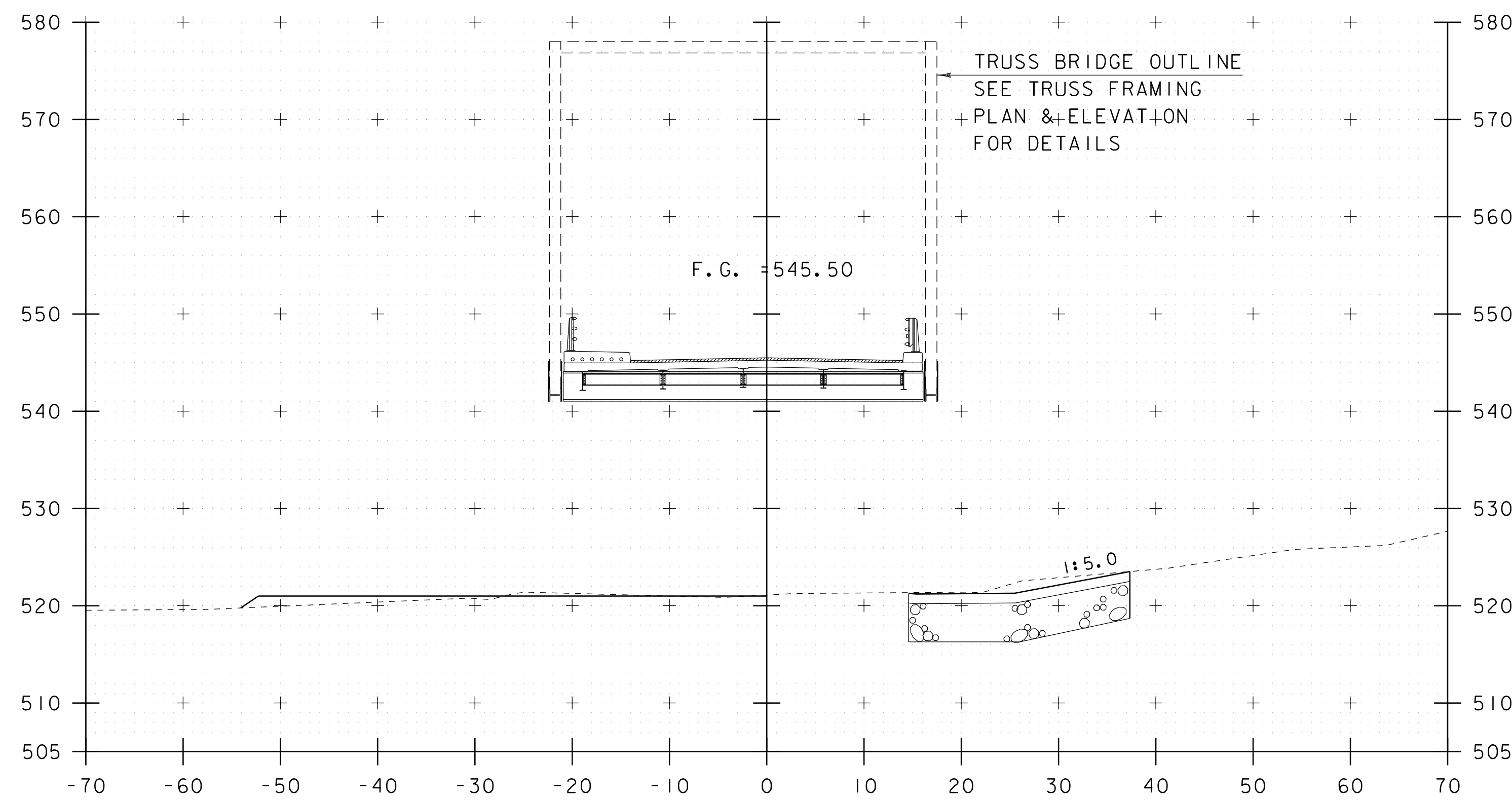
125+25

STA. 124+79 TO STA. 125+50

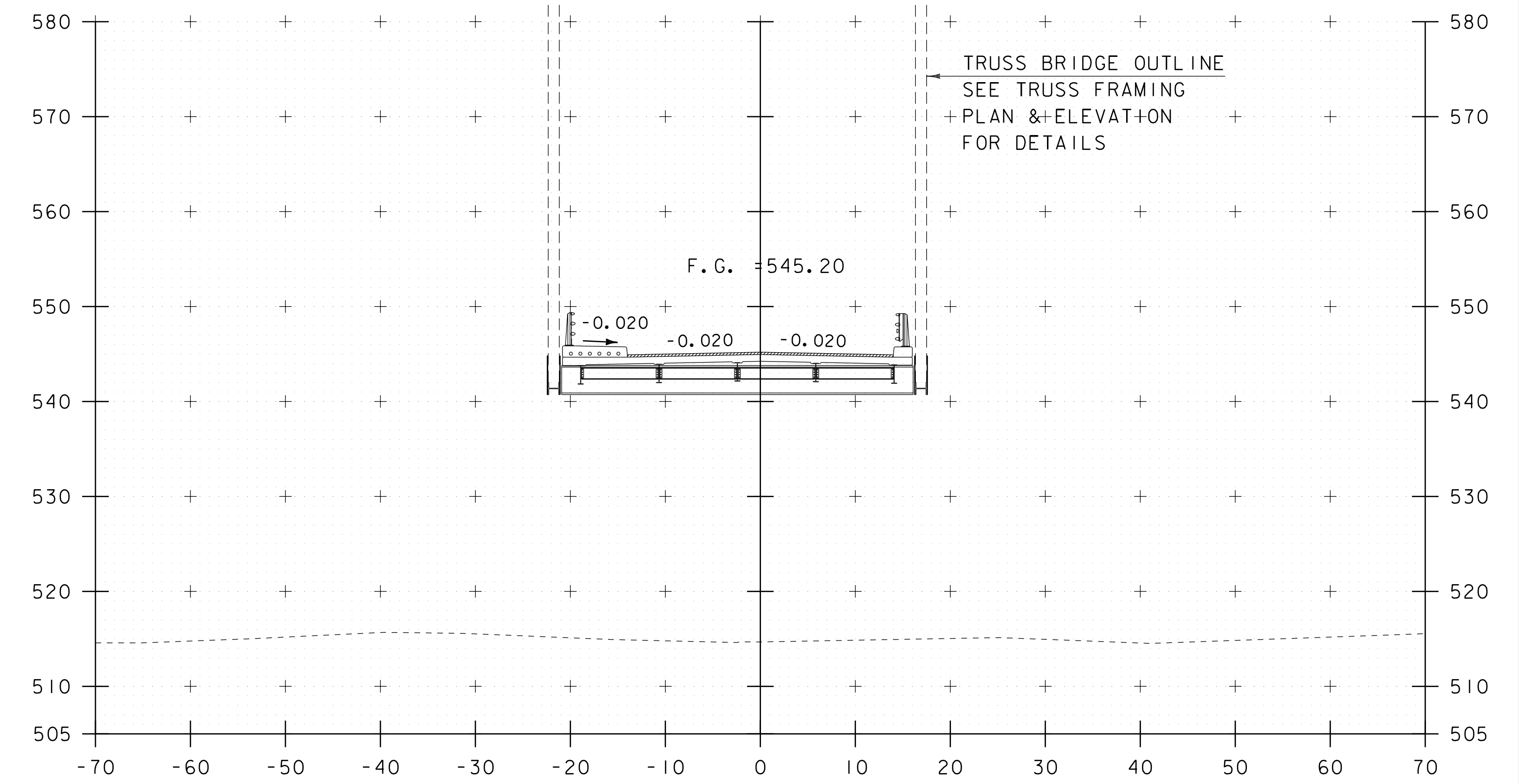
PROJECT NAME: BETHEL
 PROJECT NUMBER: BRP 022-1(14)

FILE NAME: 78f16\STR\sf16\xs.dgn
 PROJECT LEADER: M. EVANS-MONGEON
 DESIGNED BY: S. SCRIBNER
 VT 107 CROSS SECTION SHEET 5

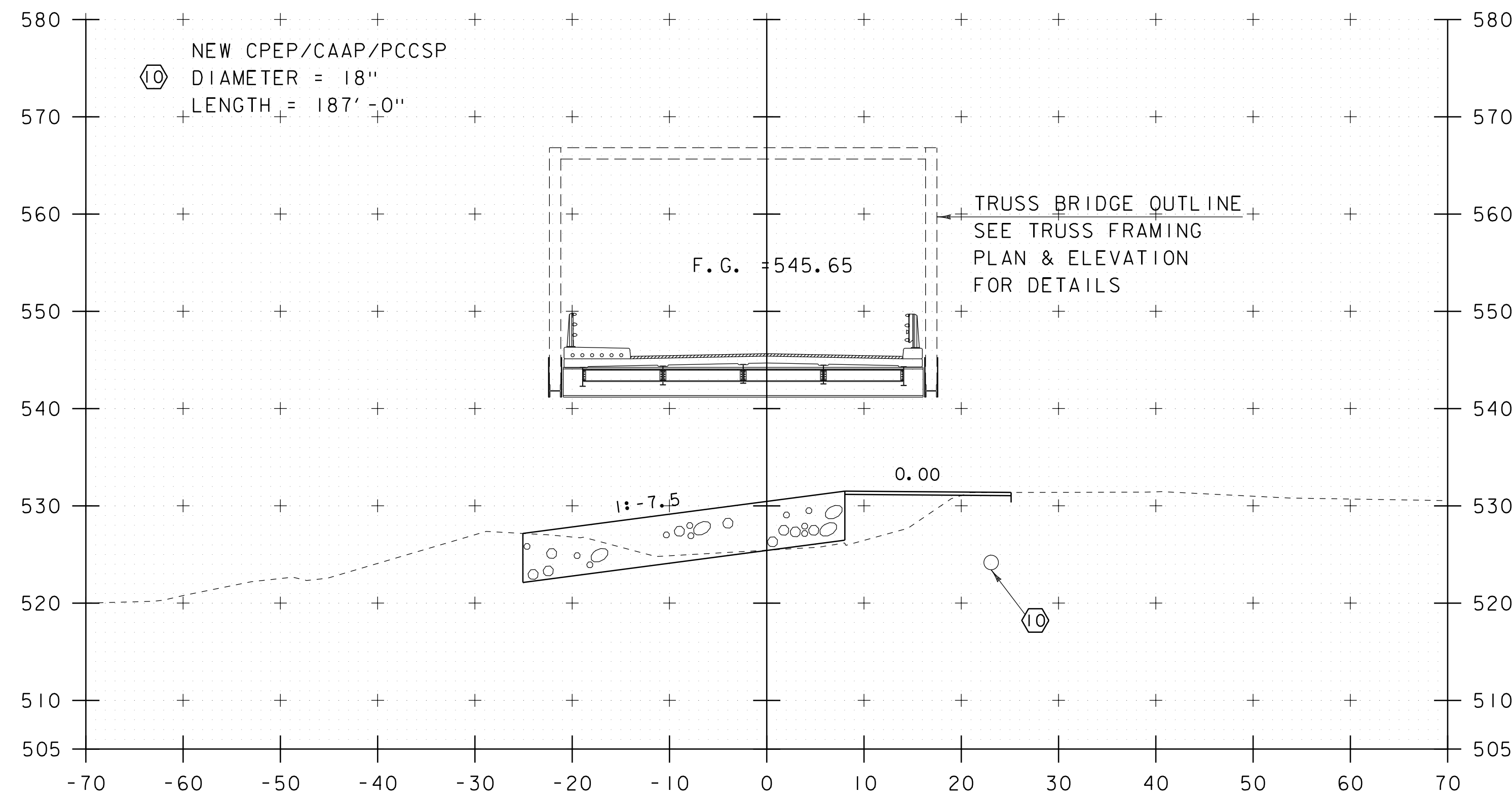
PLOT DATE: 05-DEC-2012
 DRAWN BY: G. ROKES
 CHECKED BY: S. SCRIBNER
 SHEET III OF 148



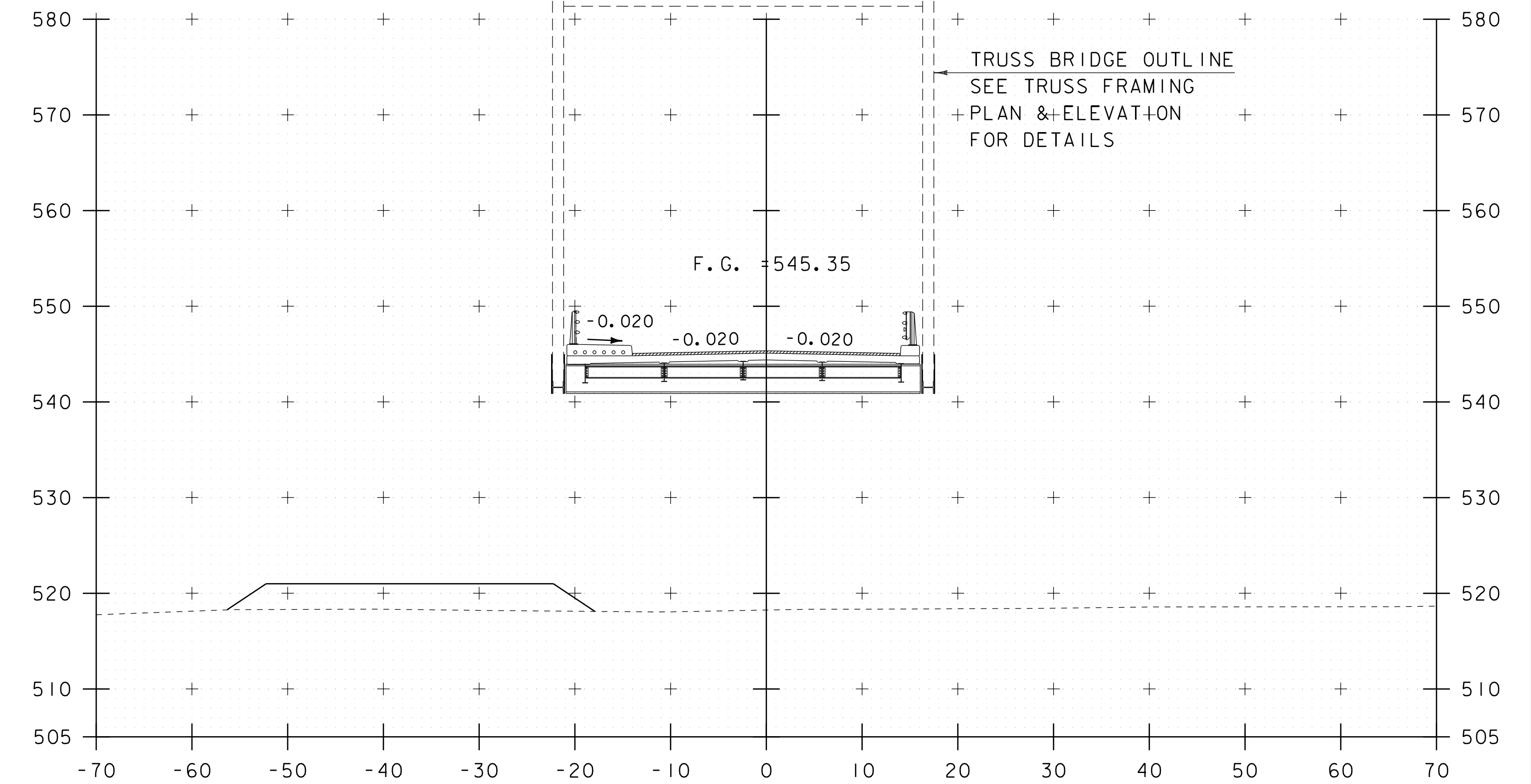
126+00



126+50



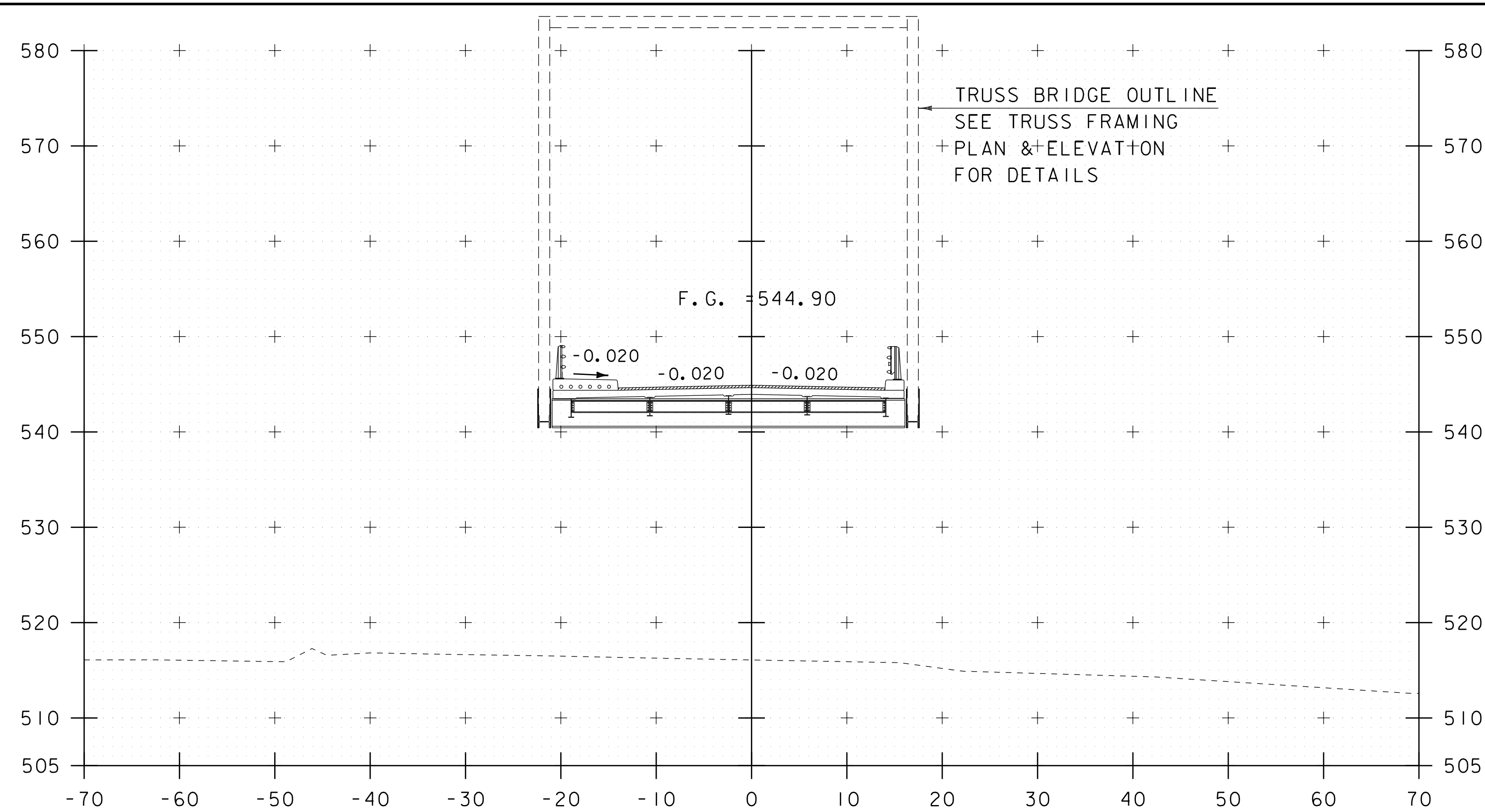
125+75



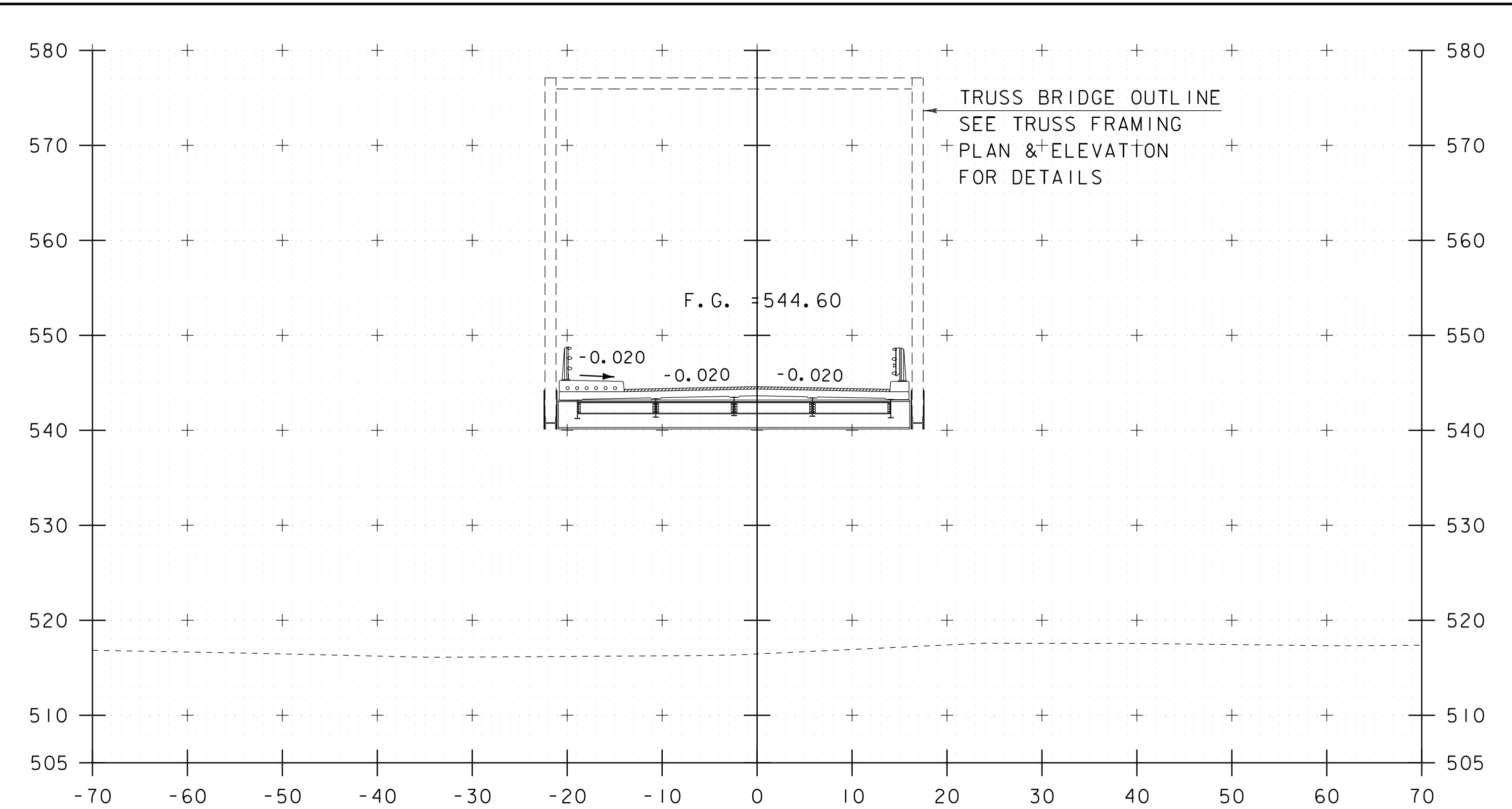
126+25

STA. 125+75 TO STA. 126+50

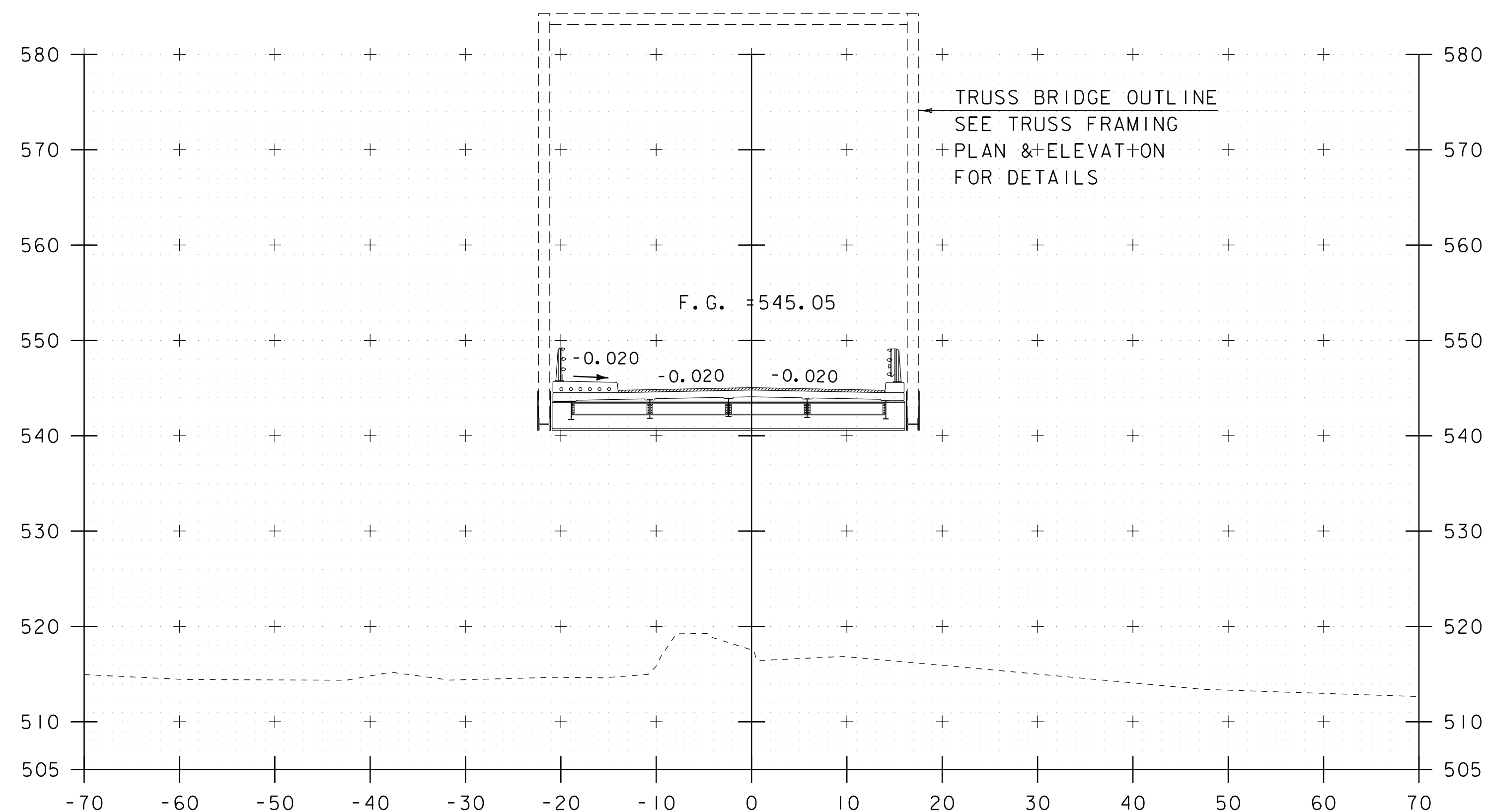
PROJECT NAME:	BETHEL	PLOT DATE:	05-DEC-2012
PROJECT NUMBER:	BRF 022-1(14)	DRAWN BY:	G. ROKES
FILE NAME:	78f16\NSTR\sf16\xs.dgn	DESIGNED BY:	S. SCRIBNER
PROJECT LEADER:	M. EVANS-MONGEON	CHECKED BY:	S. SCRIBNER
VT 107 CROSS SECTION SHEET 6		SHEET	112 OF 148



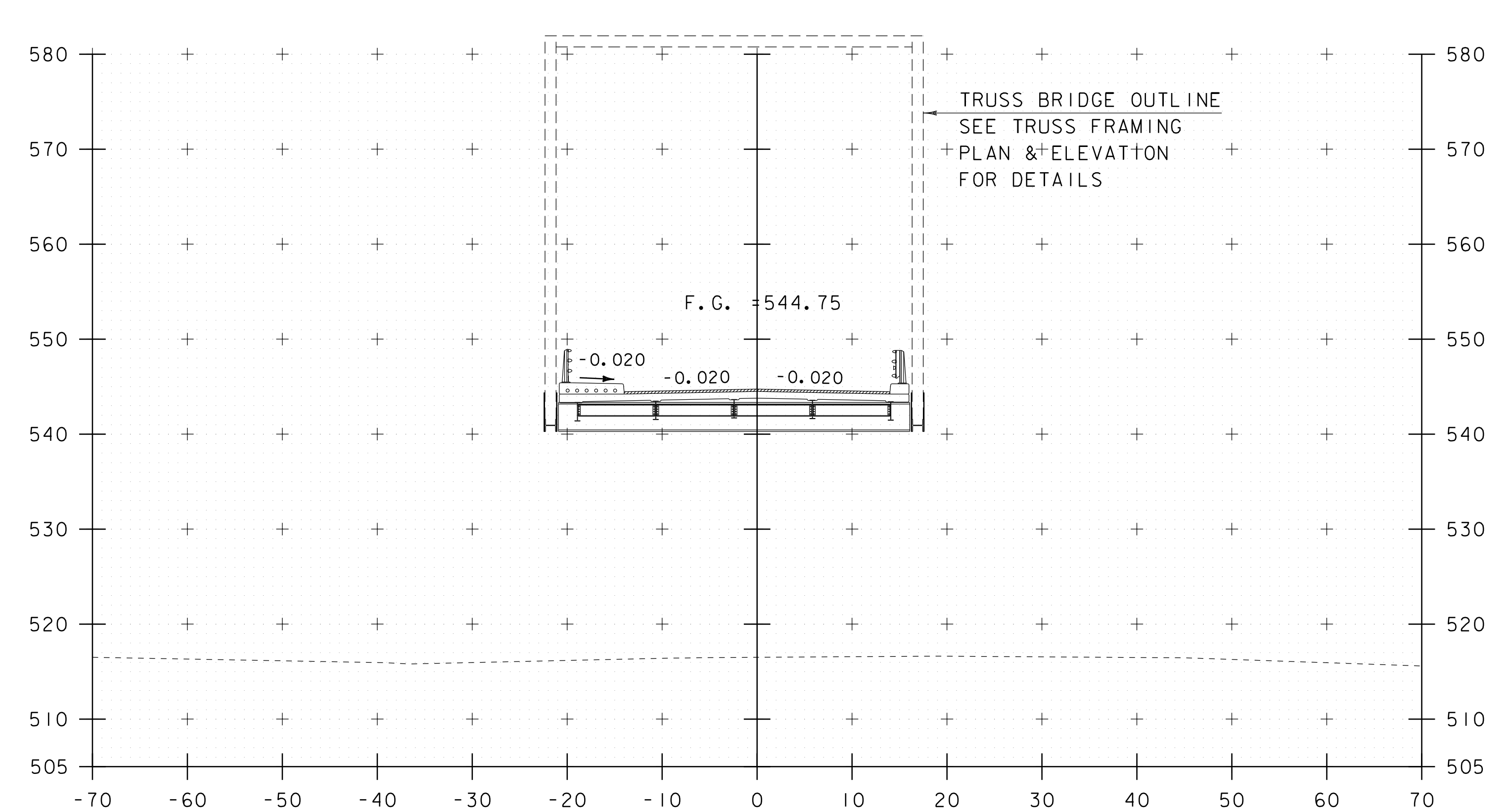
127+00



127+50



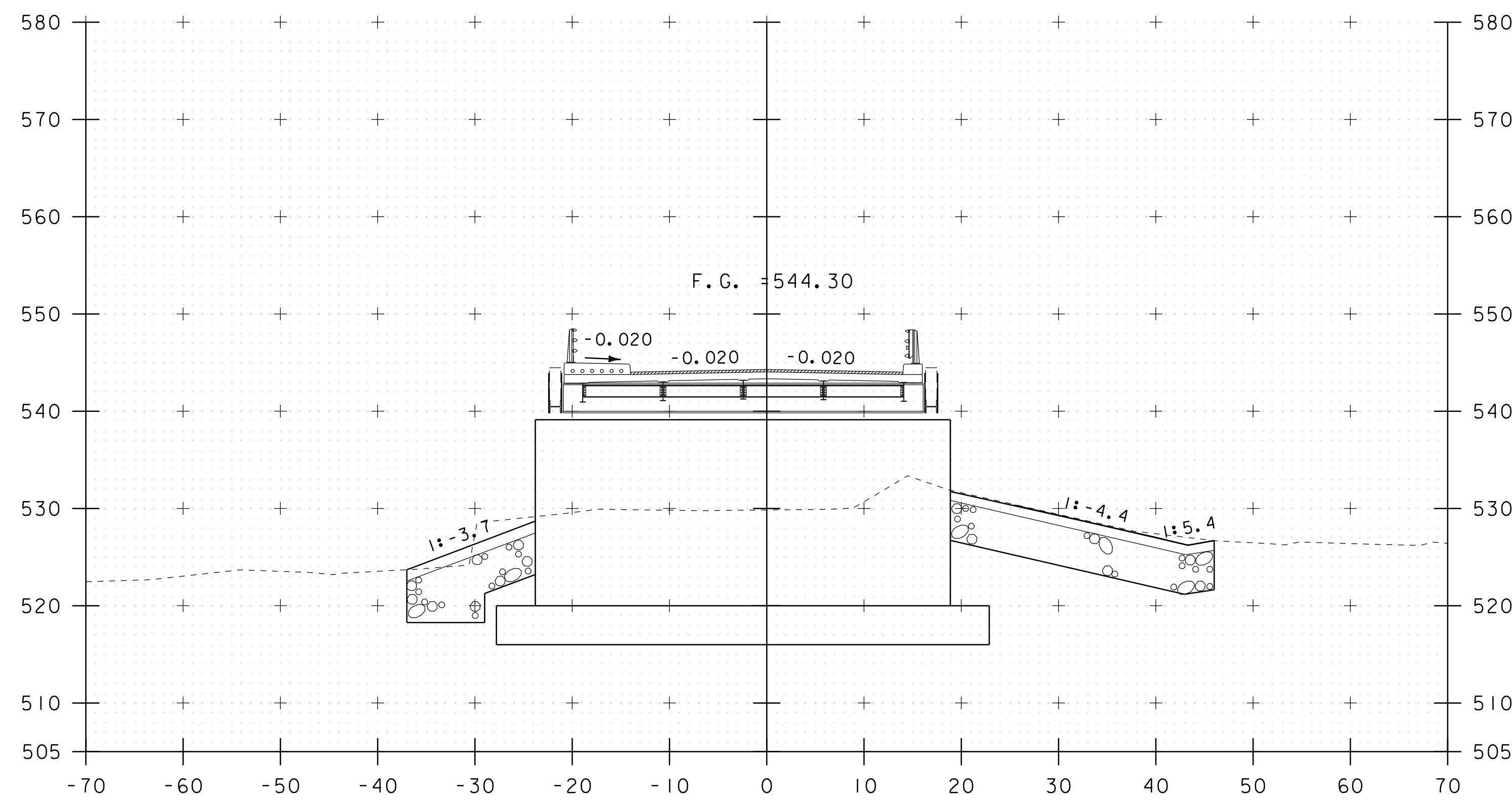
126+75



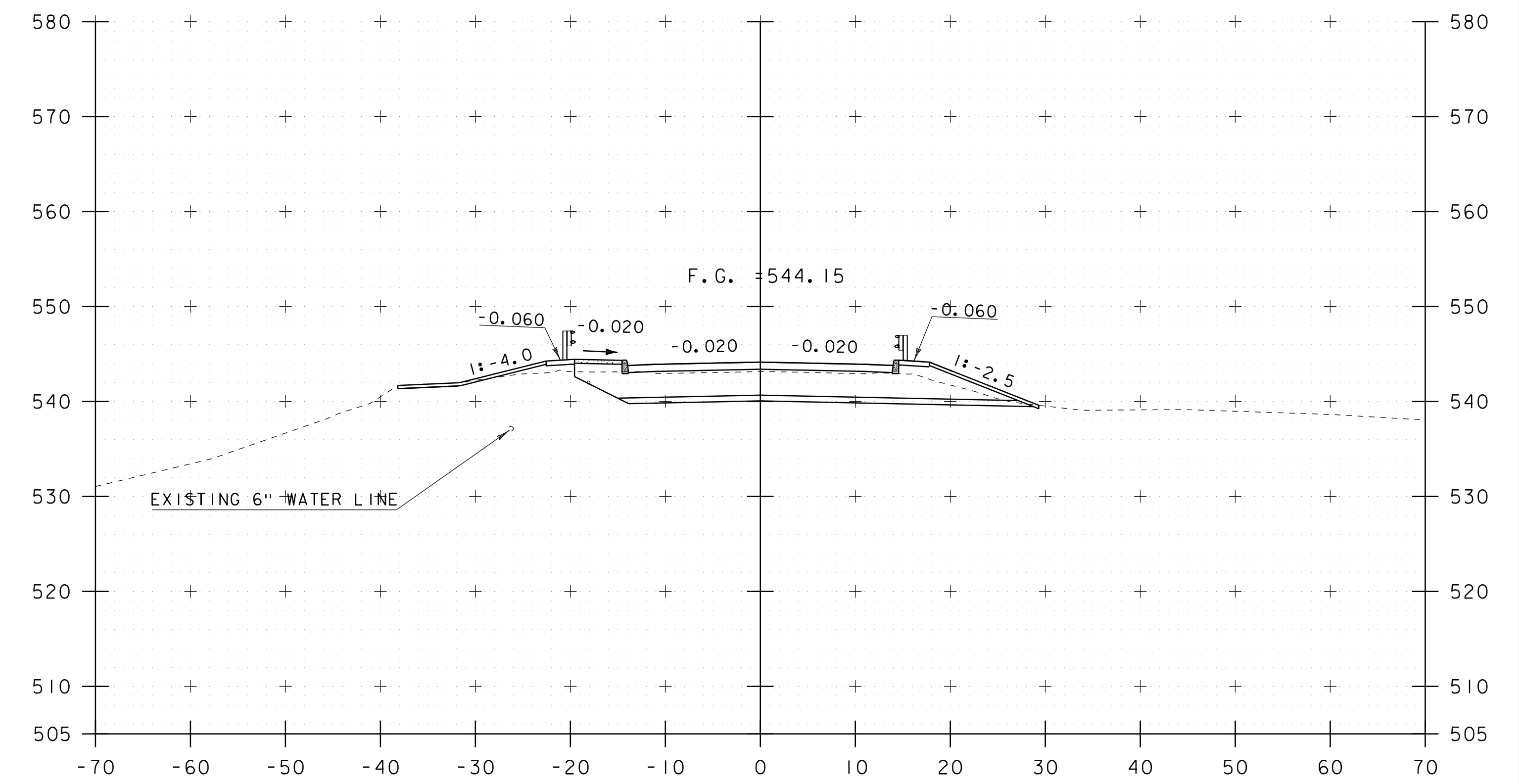
127+25

STA. 126+75 TO STA. 127+50

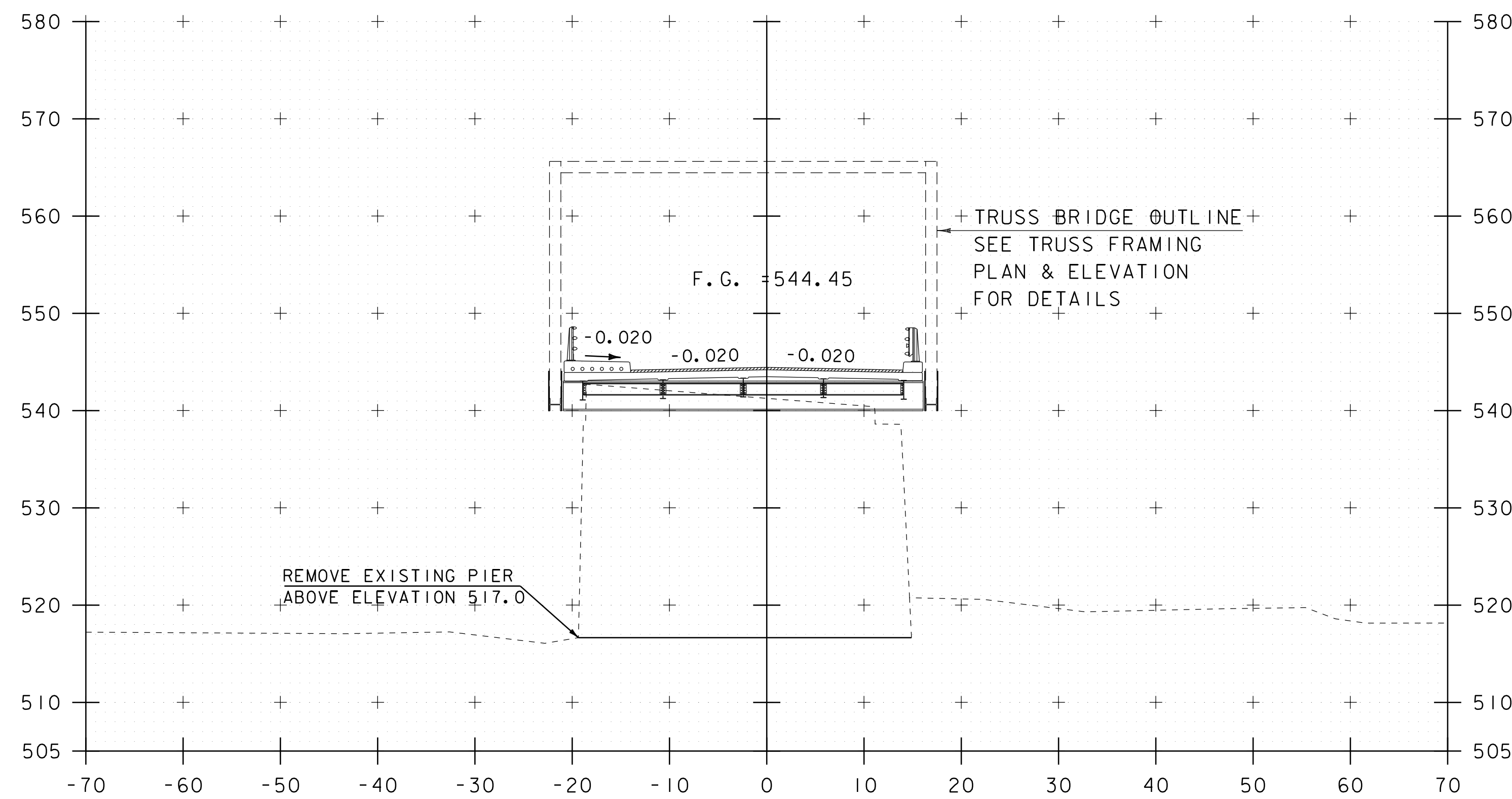
PROJECT NAME:	BETHEL	FILE NAME:	78f161\STR\sf161xs.dgn	PLOT DATE:	05-DEC-2012
PROJECT NUMBER:	BRF 022-1(14)	PROJECT LEADER:	M. EVANS-MONGEON	DRAWN BY:	G. ROKES
		DESIGNED BY:	S. SCRIBNER	CHECKED BY:	S. SCRIBNER
		VT 107 CROSS SECTION SHEET 7		SHEET	113 OF 148



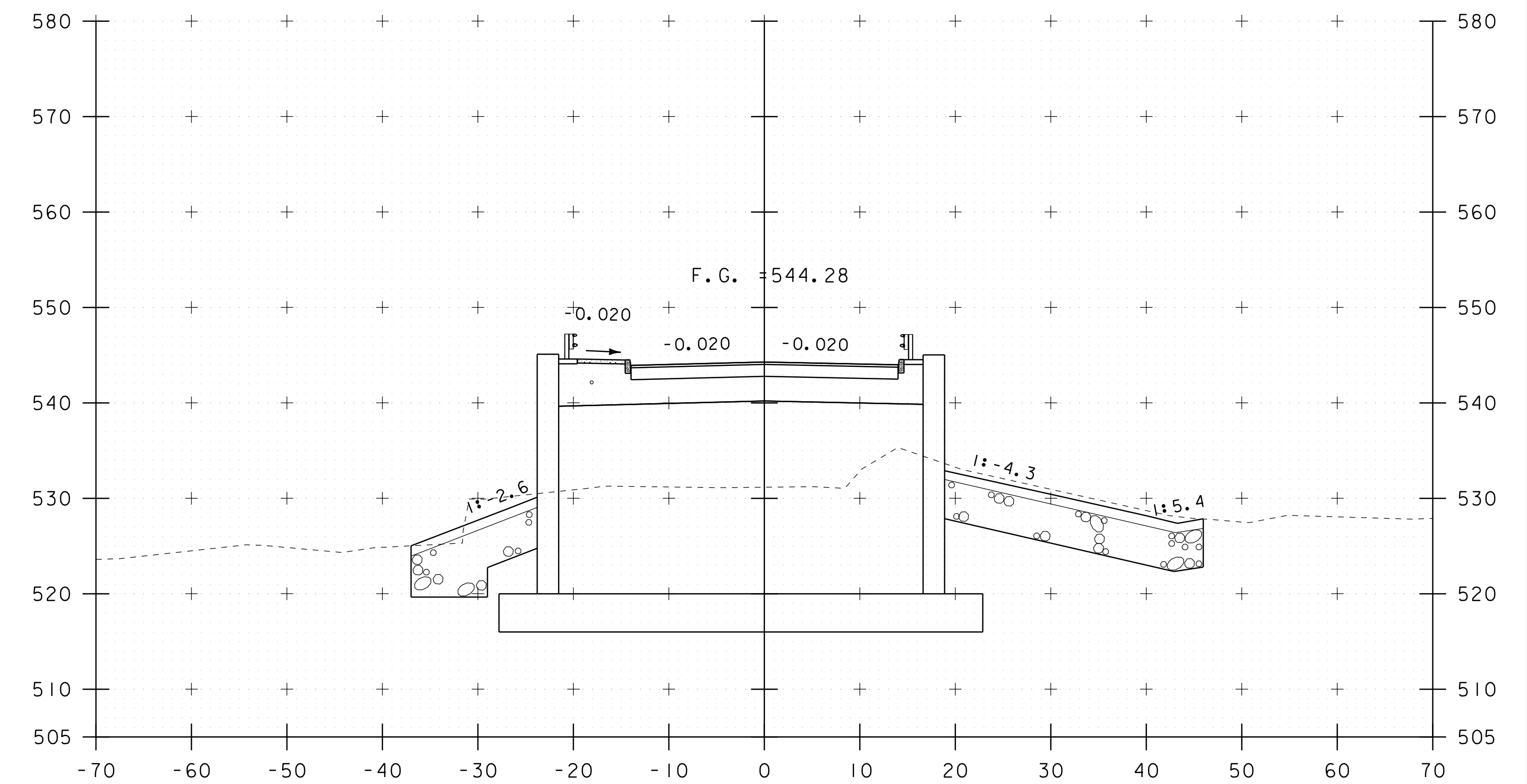
128+00



128+25



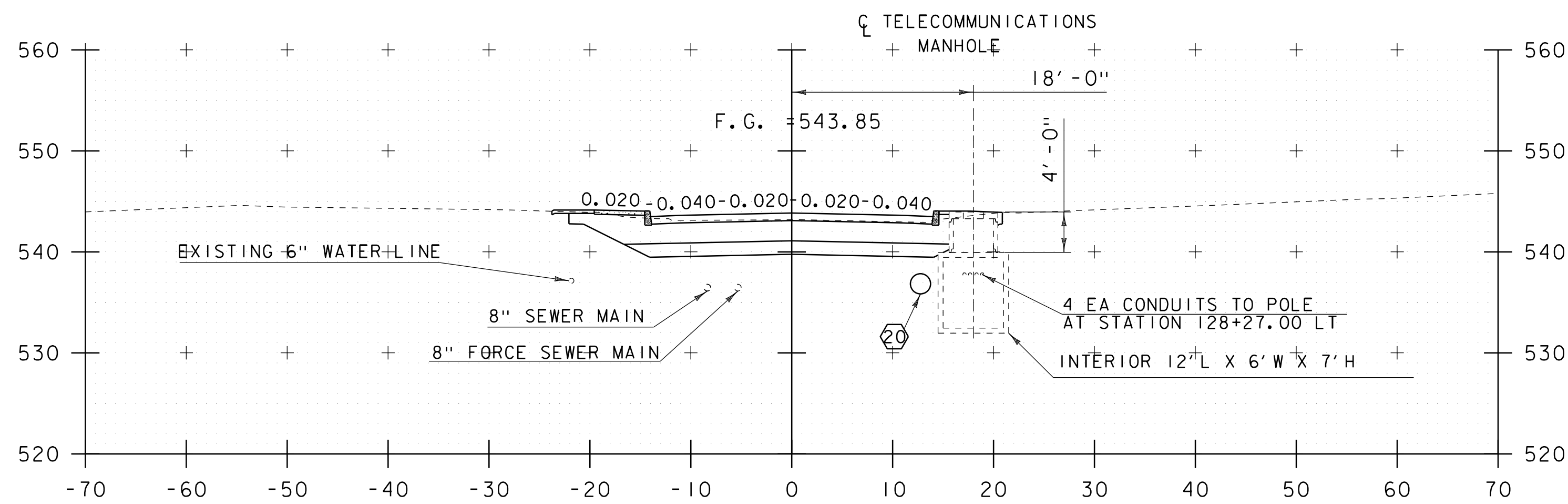
127+75



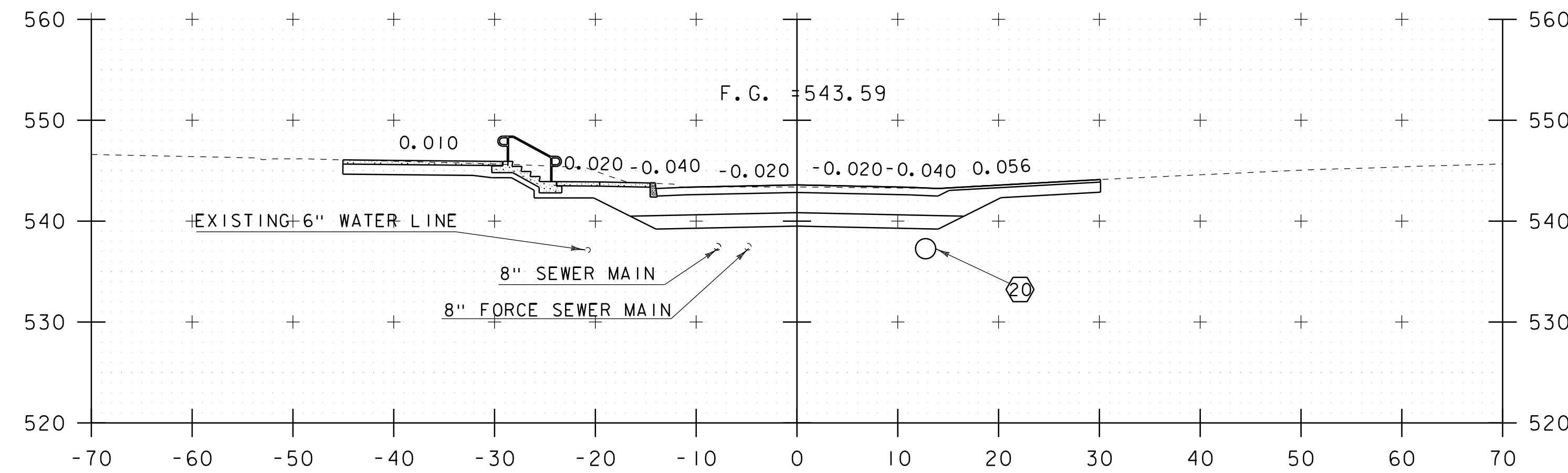
128+02.50
END BRIDGE

STA. 127+75 TO STA. 128+25

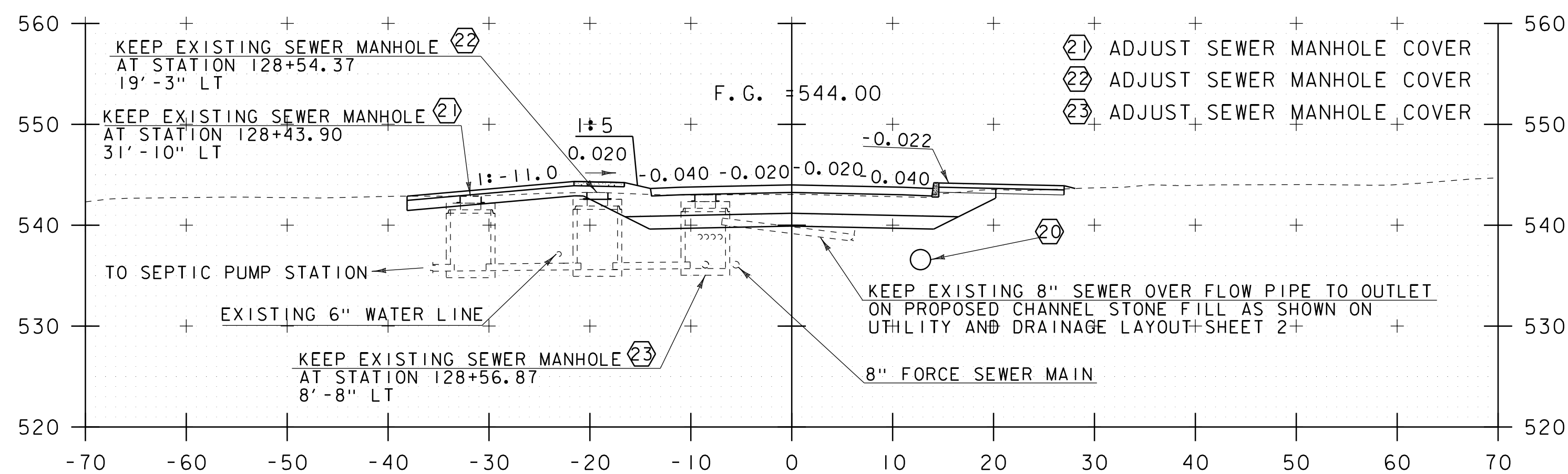
PROJECT NAME:	BETHEL	PLOT DATE:	05-DEC-2012
PROJECT NUMBER:	BRF 022-1(14)	DRAWN BY:	G. ROKES
FILE NAME:	78f16\NSTR\sf16\xs.dgn	DESIGNED BY:	S. SCRIBNER
PROJECT LEADER:	M. EVANS-MONGEON	CHECKED BY:	S. SCRIBNER
VT 107 CROSS SECTION SHEET 8		SHEET	114 OF 148



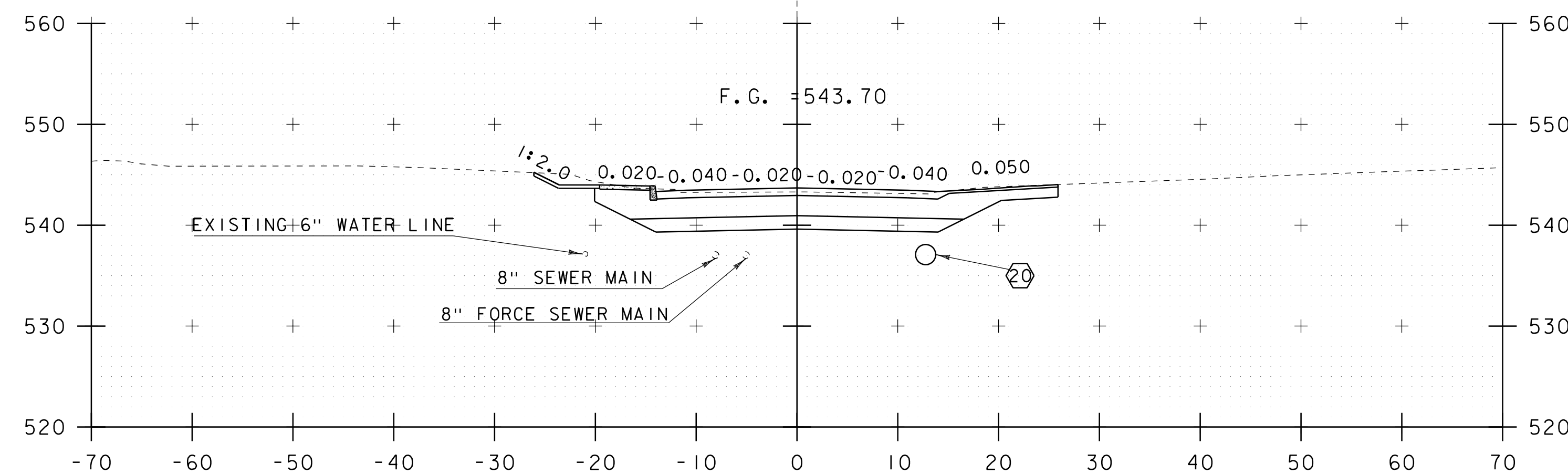
128+75



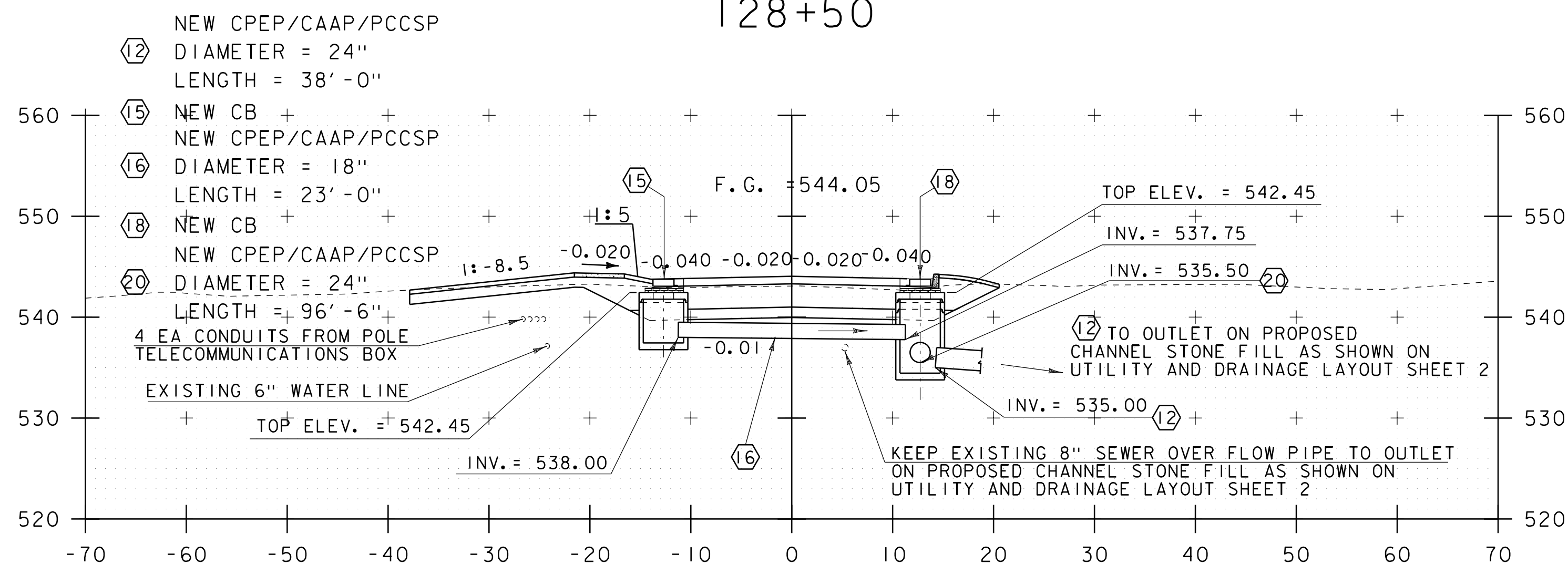
129+18
 CAST IN PLACE STAIRS TO HOUSE LEFT



128+50



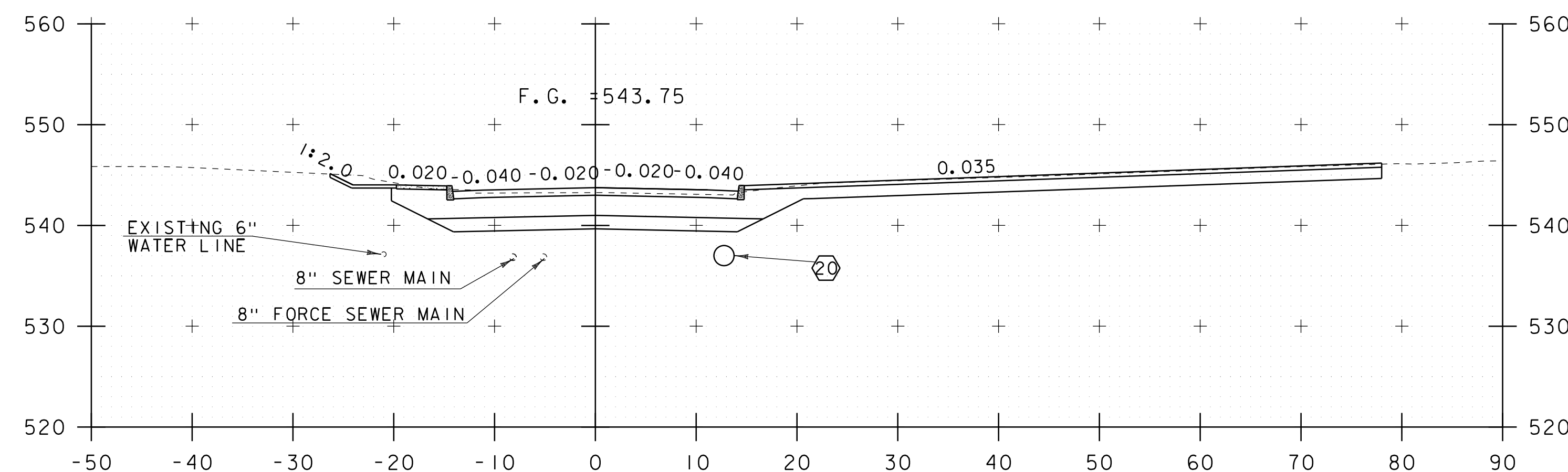
129+00



128+41

PRECAST CONCRETE CATCH BASINS (LT/RT)

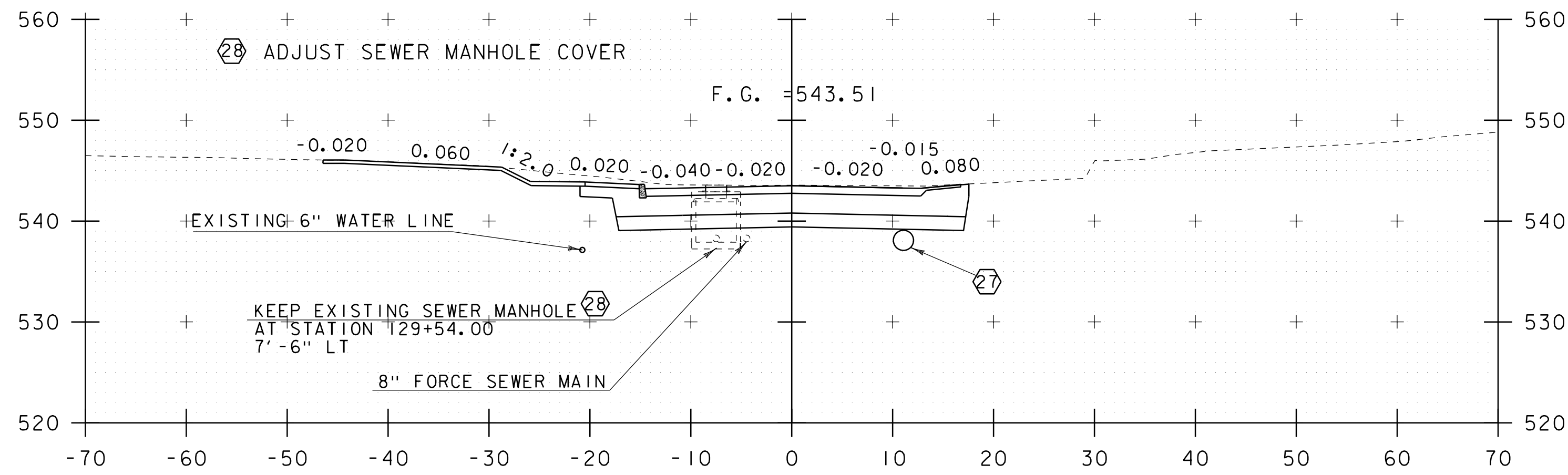
NOTE CB PRECAST CONCRETE CATCH BASIN



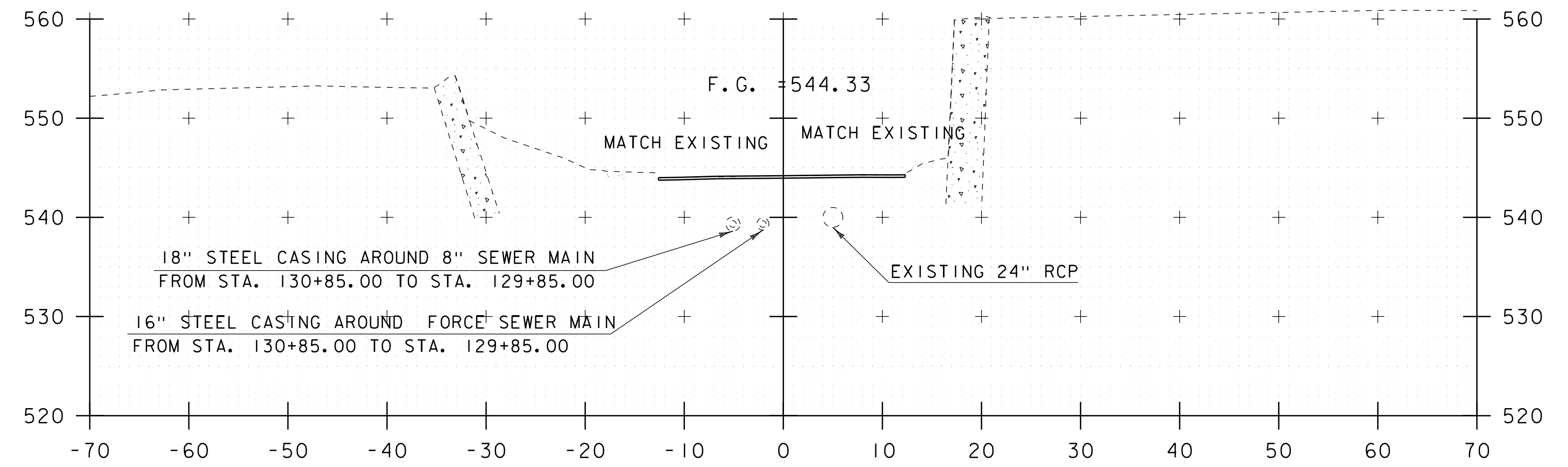
128+92
 SKEWED SECTION AT HOUSE SIDEWALK (SKEWED 9°) RT

STA. 128+41 TO STA. 129+18

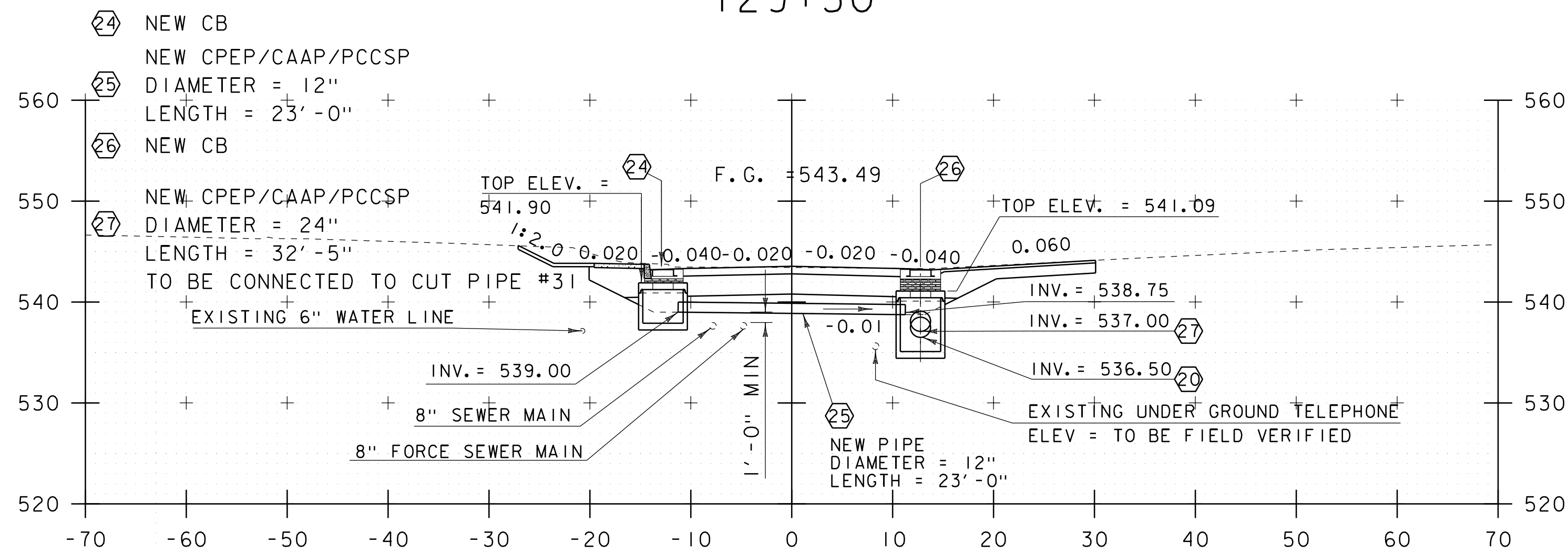
PROJECT NAME: BETHEL	PLOT DATE: 05-DEC-2012
PROJECT NUMBER: BRF 022-1(14)	DRAWN BY: G. ROKES
FILE NAME: 78f16\NSTR\sf16\1xs.dgn	CHECKED BY: S. SCRIBNER
PROJECT LEADER: M. EVANS-MONGEON	SHEET 115 OF 148
DESIGNED BY: S. SCRIBNER	
VT 107 CROSS SECTION SHEET 9	



129+50

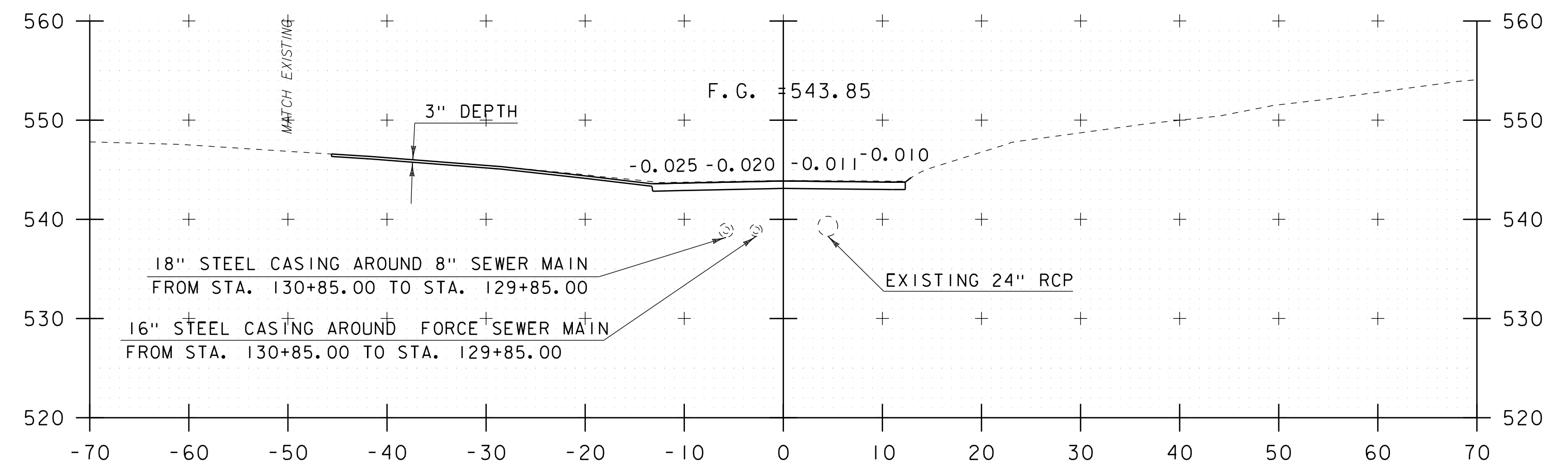


130+00



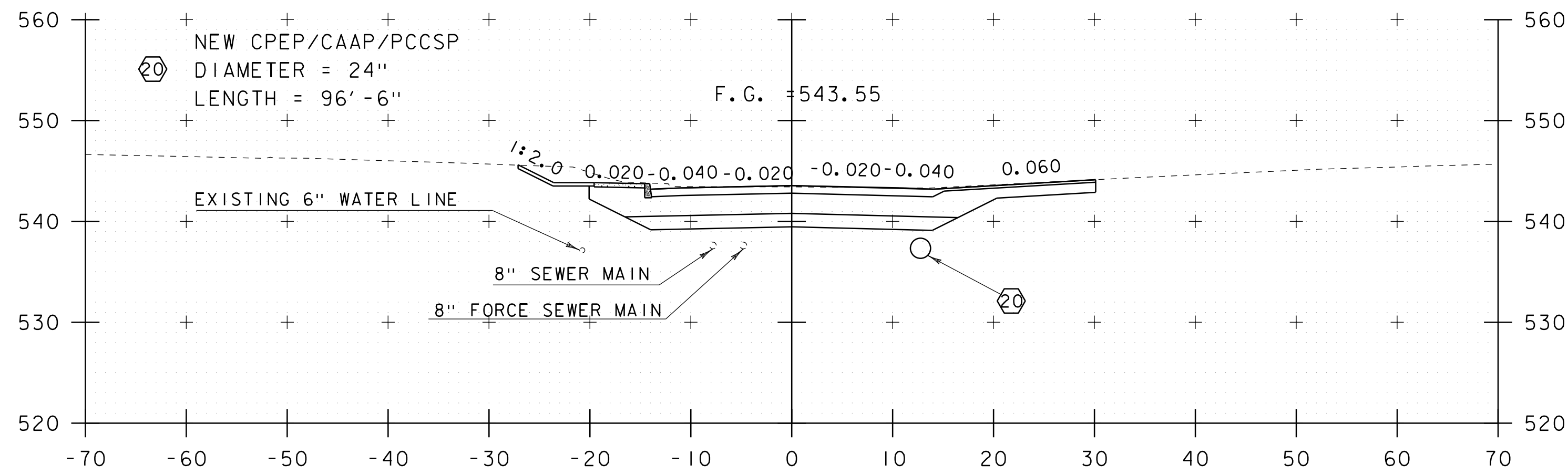
129+42

PRECAST CONCRETE CATCH BASINS (LT/RT)

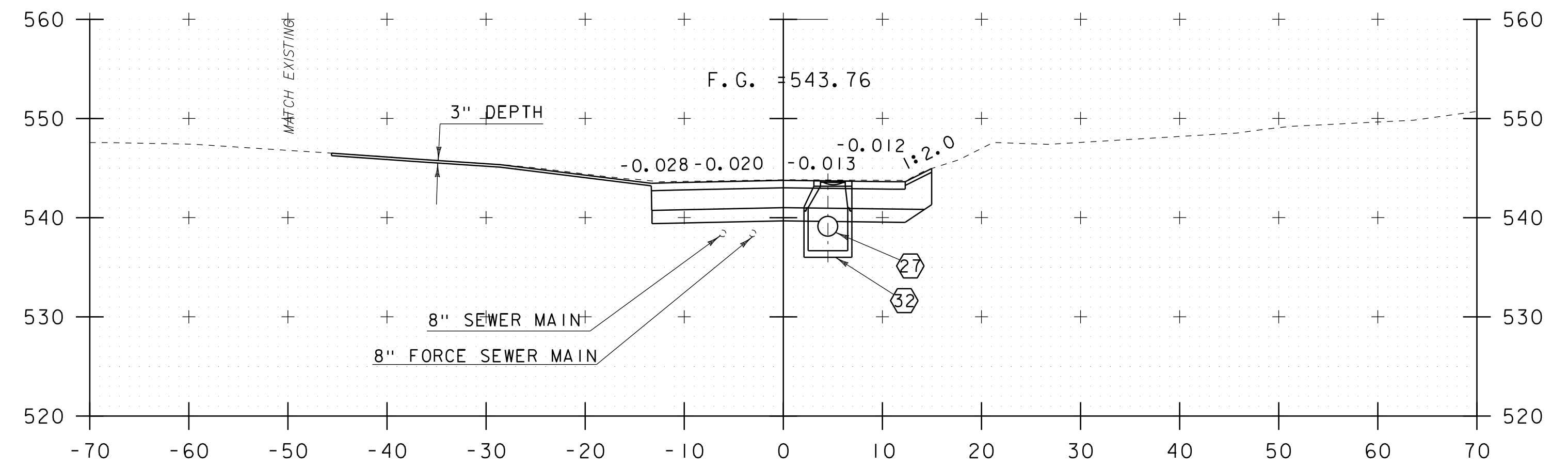


129+80

END MATERIAL TRANSITION



129+25



129+75

END PROJECT

(TH5 PEAVINE BLVD LT)

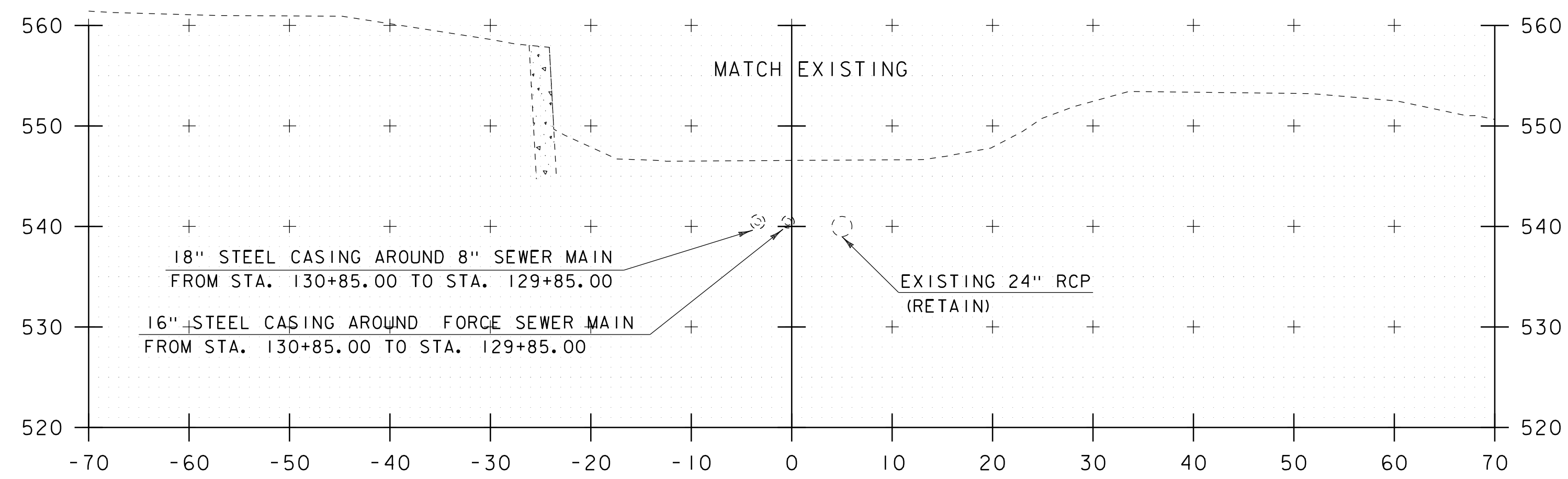
NOTE CB PRECAST CONCRETE CATCH BASIN

STA. 129+25 TO STA. 130+00

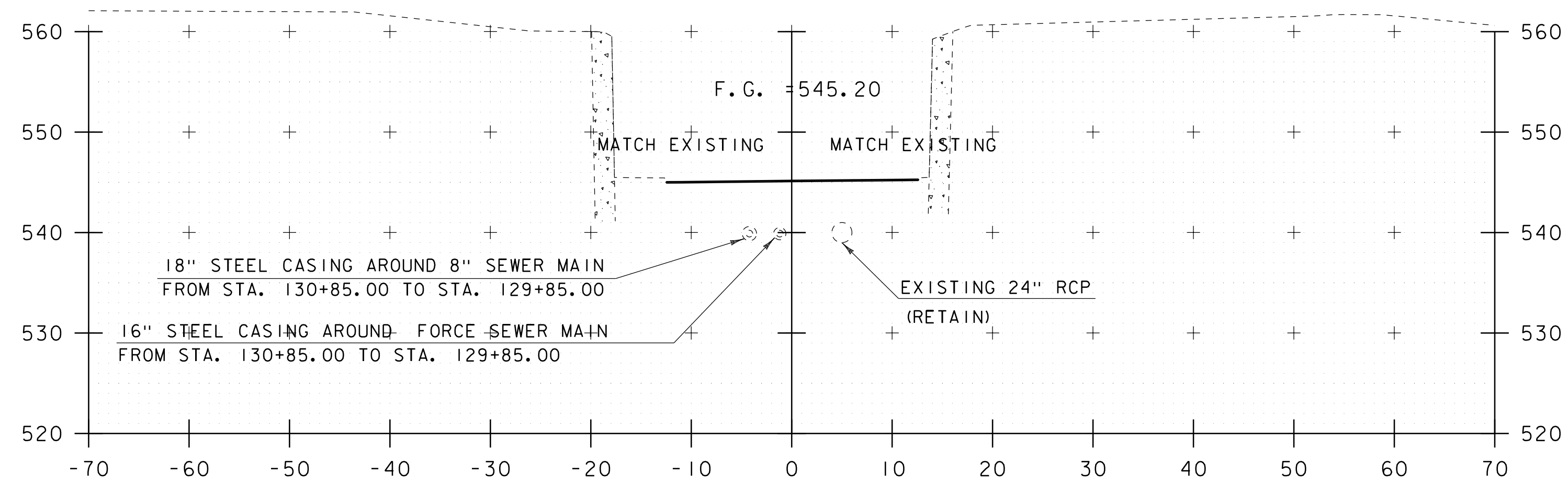
PROJECT NAME: BETHEL
PROJECT NUMBER: BRP 022-1(14)

FILE NAME: 78f16\STR\sf161xs.dgn
PROJECT LEADER: M. EVANS-MONGEON
DESIGNED BY: S. SCRIBNER
VT 107 CROSS SECTION SHEET 10

PLOT DATE: 05-DEC-2012
DRAWN BY: G. ROKES
CHECKED BY: S. SCRIBNER
SHEET 116 OF 148



130+50
END APPROACH



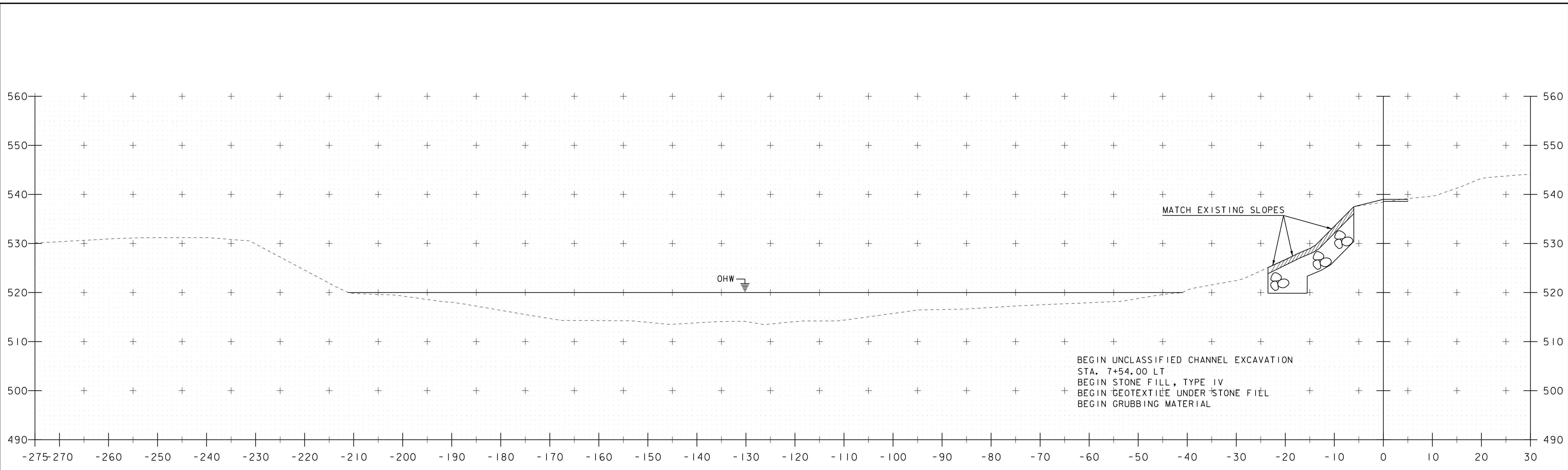
130+25

STA. 130+25 TO STA. 130+50

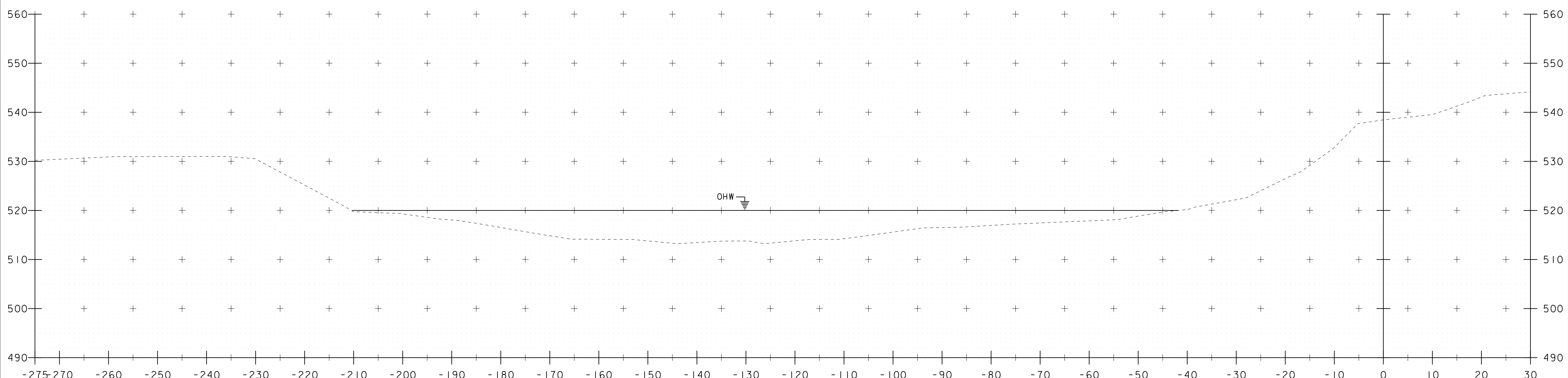
PROJECT NAME: BETHEL
PROJECT NUMBER: BRF 022-1(14)

FILE NAME: 78f16\STR\sf16\ss.dgn
PROJECT LEADER: M. EVANS-MONGEON
DESIGNED BY: S. SCRIBNER
VT 107 CROSS SECTION SHEET II

PLOT DATE: 05-DEC-2012
DRAWN BY: G. ROKES
CHECKED BY: S. SCRIBNER
SHEET 117 OF 148



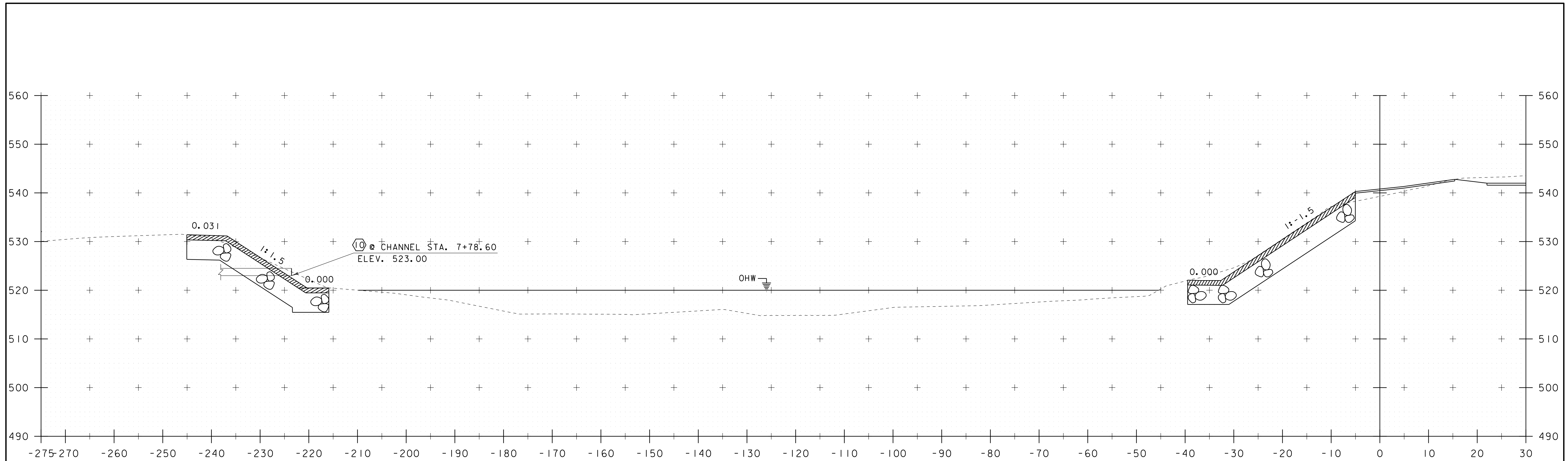
7+54



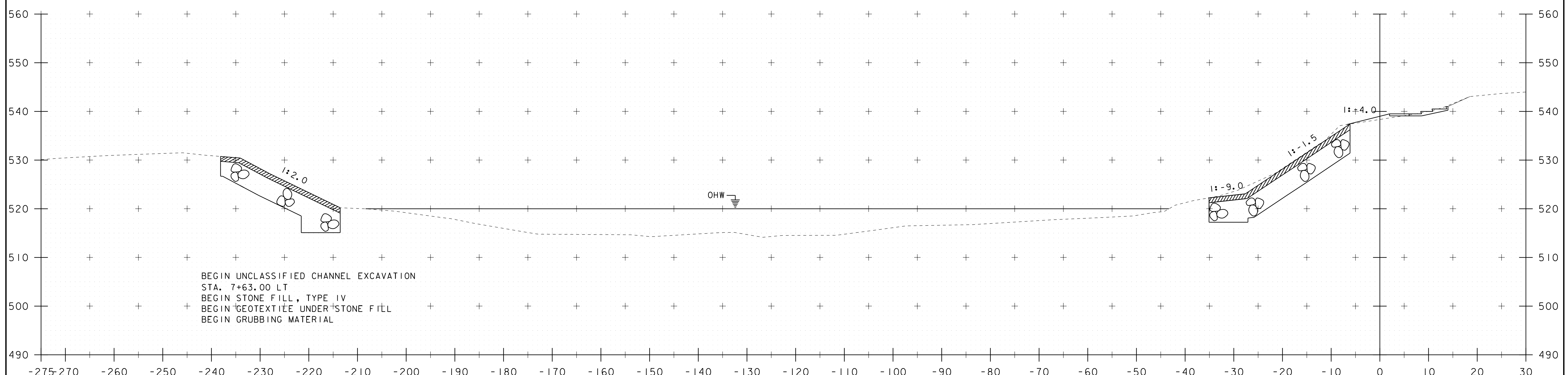
7+50

CHANNEL CROSS SECTIONS SHEET 1

PROJECT NAME: BETHEL	PLOT DATE: 05-DEC-2012
PROJECT NUMBER: BRF 022-1(14)	DRAWN BY: G. ROKES
FILE NAME: 78f16\NSTR\sf16\xs.dgn	CHECKED BY: S. SCRIBNER
PROJECT LEADER: M. EVANS-MONGEON	SHEET 118 OF 148
DESIGNED BY: S. SCRIBNER	
CHANNEL CROSS SECTIONS SHEET 1	



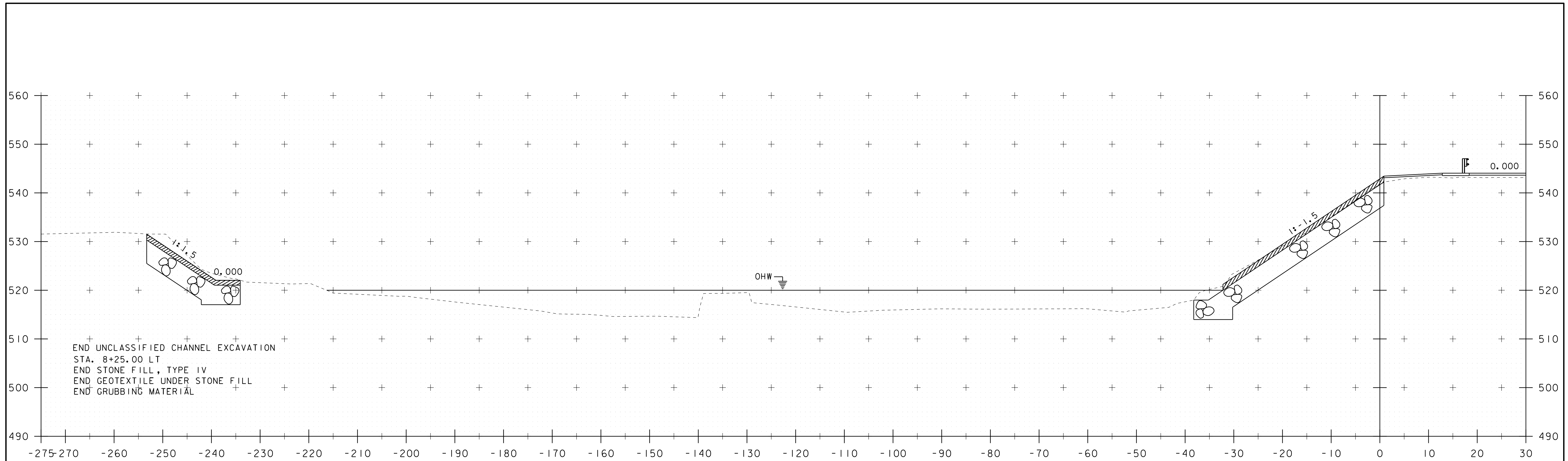
7+75



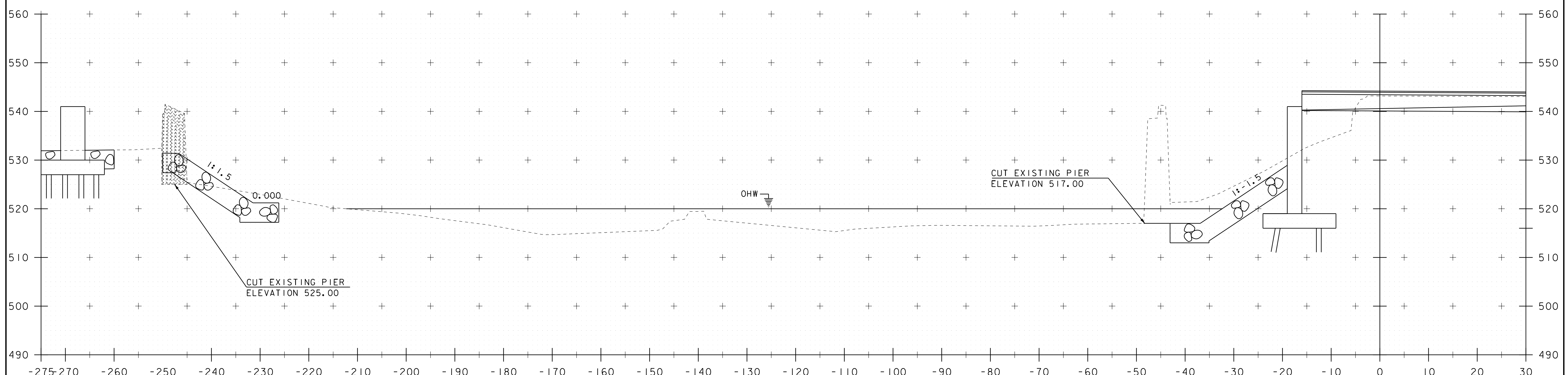
7+65

CHANNEL CROSS SECTIONS SHEET 2

PROJECT NAME:	BETHEL	PLOT DATE:	05-DEC-2012
PROJECT NUMBER:	BRF 022-1(14)	DRAWN BY:	G. ROKES
FILE NAME:	78f16\NSTR\sf16\xs.dgn	CHECKED BY:	S. SCRIBNER
PROJECT LEADER:	M. EVANS-MONGEON	SHEET	119 OF 148
DESIGNED BY:	S. SCRIBNER		
CHANNEL CROSS SECTIONS SHEET 2			



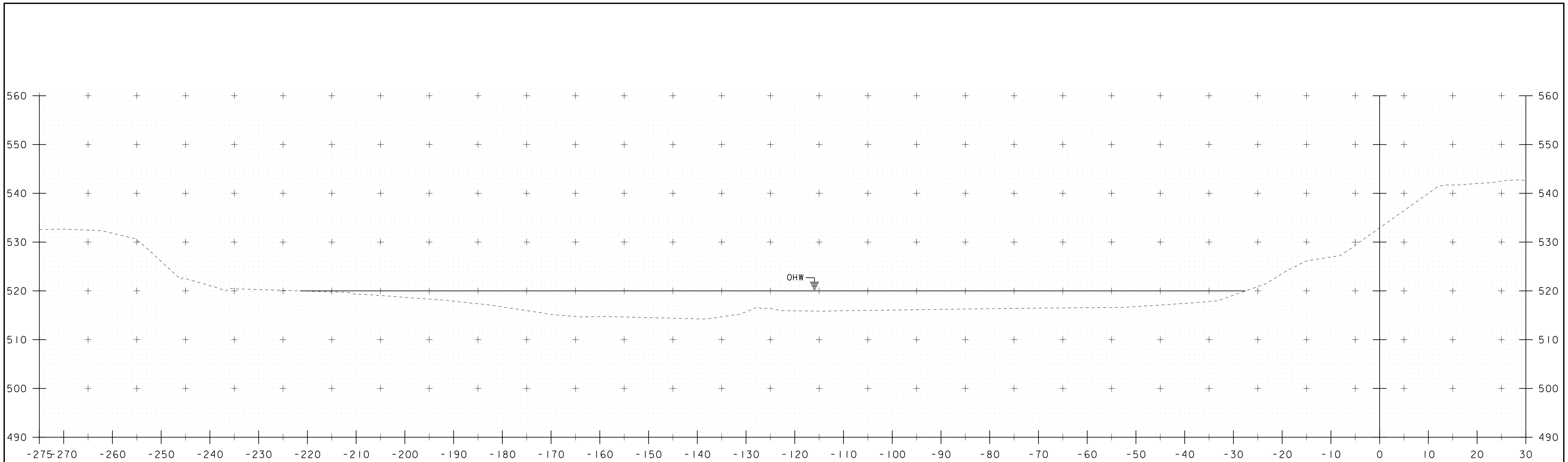
8+25



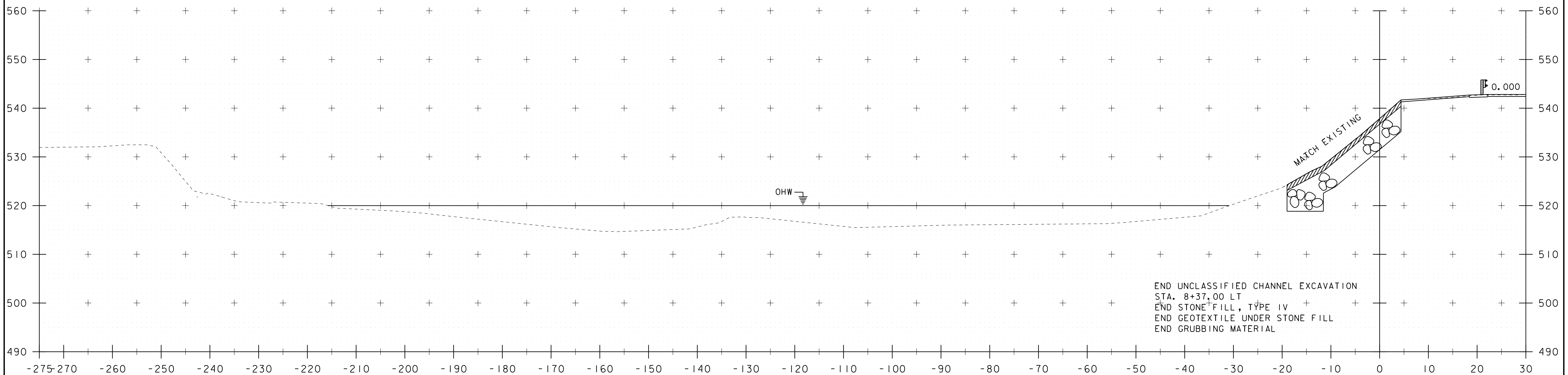
8+00

CHANNEL CROSS SECTIONS SHEET 3

PROJECT NAME:	BETHEL	PLOT DATE:	05-DEC-2012
PROJECT NUMBER:	BRF 022-1(14)	DRAWN BY:	G. ROKES
FILE NAME:	78f16\NSTR\sf16\xs.dgn	CHECKED BY:	S. SCRIBNER
PROJECT LEADER:	M. EVANS-MONGEON	SHEET	120 OF 148
DESIGNED BY:	S. SCRIBNER		
CHANNEL CROSS SECTIONS SHEET 3			



8+50



8+37

END UNCLASSIFIED CHANNEL EXCAVATION
 STA. 8+37.00 LT
 END STONE FILL, TYPE IV
 END GEOTEXTILE UNDER STONE FILL
 END GRUBBING MATERIAL

CHANNEL CROSS SECTIONS SHEET 4

PROJECT NAME: BETHEL	PLOT DATE: 05-DEC-2012
PROJECT NUMBER: BRP 022-1(14)	DRAWN BY: G. ROKES
FILE NAME: 78f16\NSTR\sf16\xs.dgn	CHECKED BY: S. SCRIBNER
PROJECT LEADER: M. EVANS-MONGEON	SHEET 121 OF 148
DESIGNED BY: S. SCRIBNER	
CHANNEL CROSS SECTIONS SHEET 4	