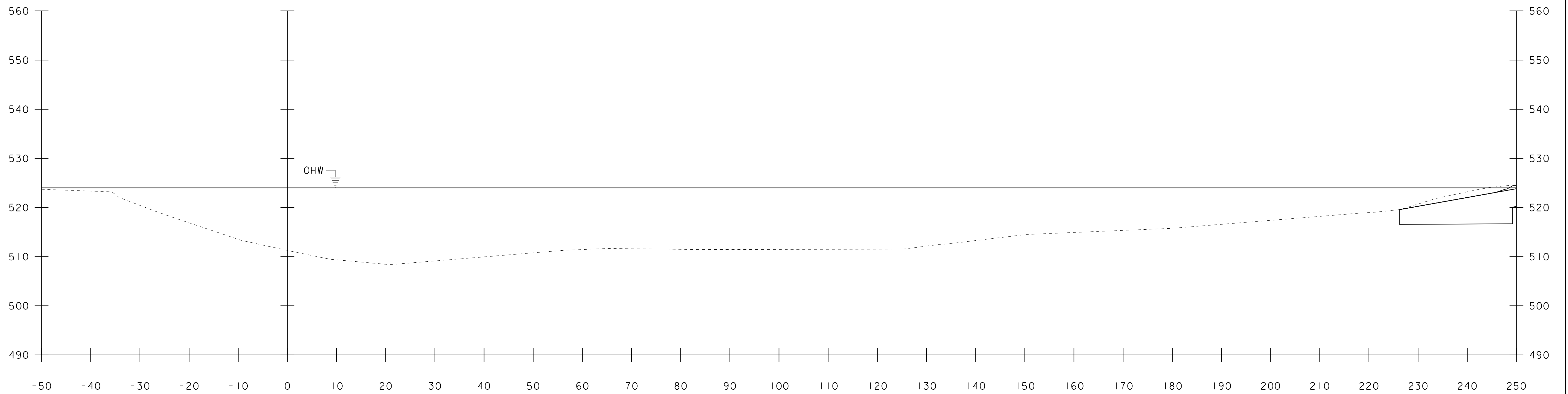


70+25



70+00

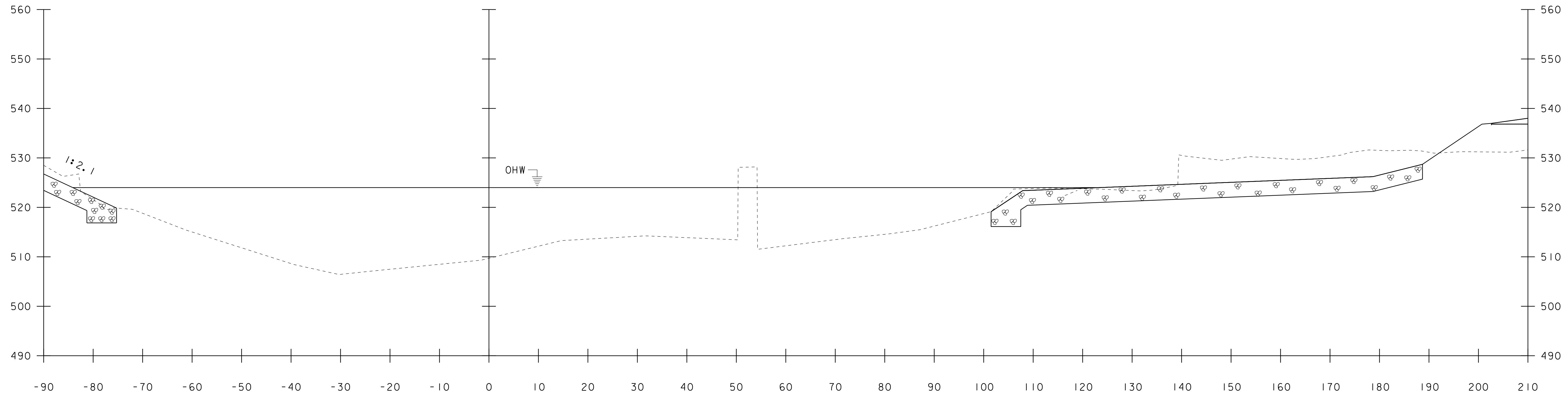
PROJECT NAME: RUTLAND CITY
 PROJECT NUMBER: BRF 3000 (I6)

FILE NAME: s94j092xs.dgn
 PROJECT LEADER: C. CARLSON
 DESIGNED BY: M. EVANS-MONGEON
 CHANNEL CROSS SECTION SHEET 1

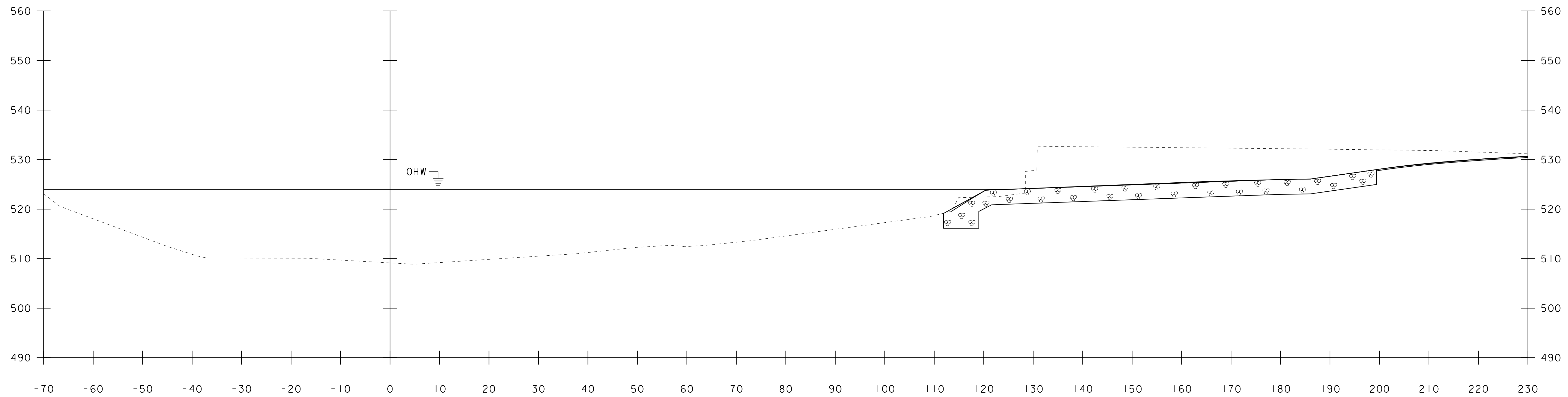
PLOT DATE: 27-JUL-2012
 DRAWN BY: M. LONGSTREET
 CHECKED BY: U. STANLEY
 SHEET 47 OF 53

SCALE 1" = 10'

STA. 70+00 TO STA. 70+25



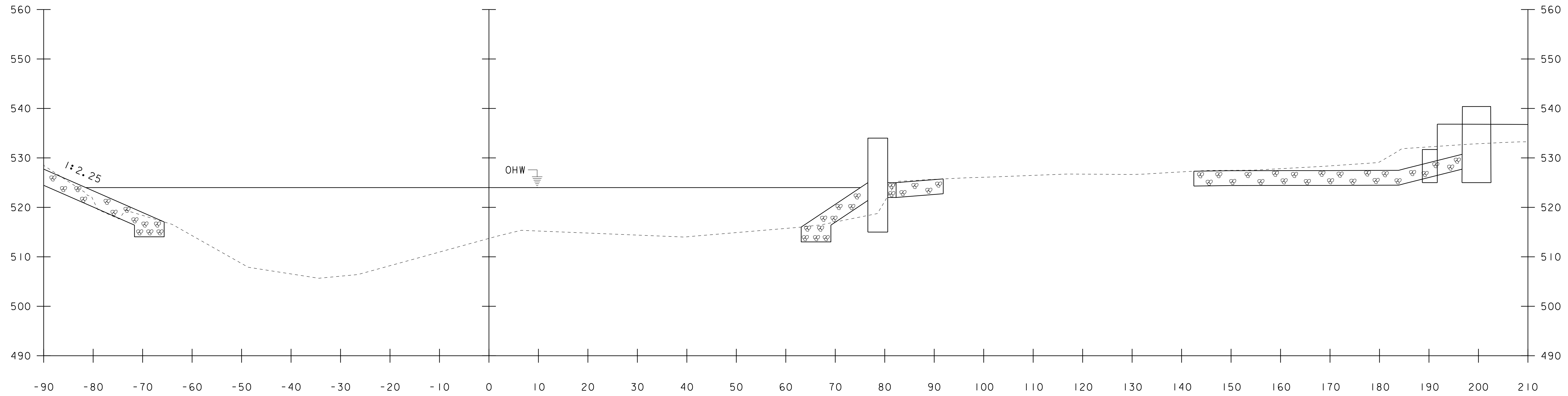
70+75



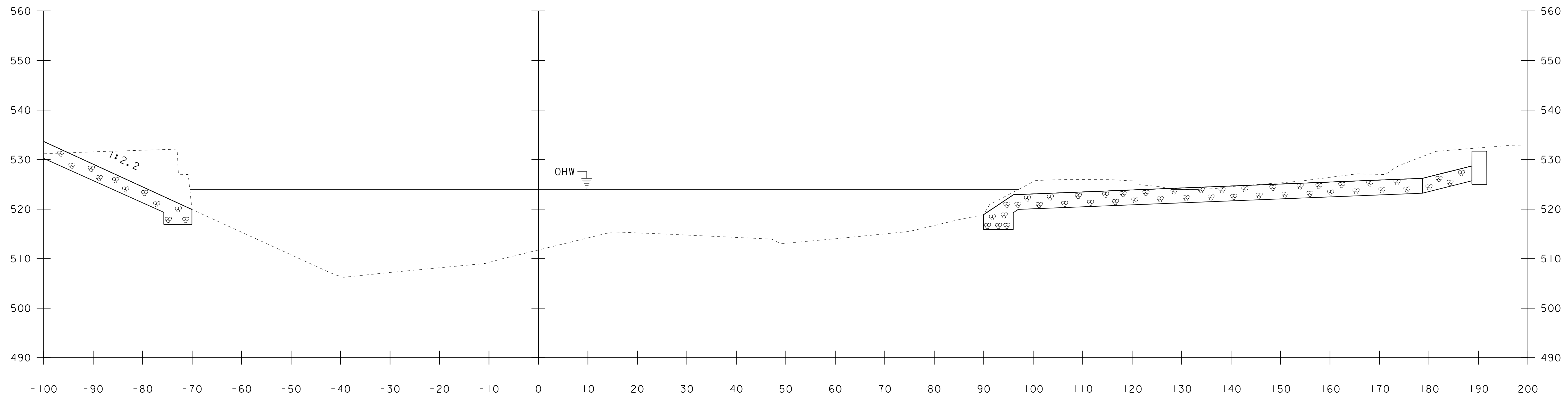
70+50

SCALE 1" = 10'
 STA. 70+50 TO STA. 70+75

PROJECT NAME: RUTLAND CITY	
PROJECT NUMBER: BRF 3000 (16)	
FILE NAME: s94j092xs.dgn	PLOT DATE: 27-JUL-2012
PROJECT LEADER: C. CARLSON	DRAWN BY: M. LONGSTREET
DESIGNED BY: M. EVANS-MONGEON	CHECKED BY: U. STANLEY
CHANNEL CROSS SECTION SHEET 2	SHEET 48 OF 53



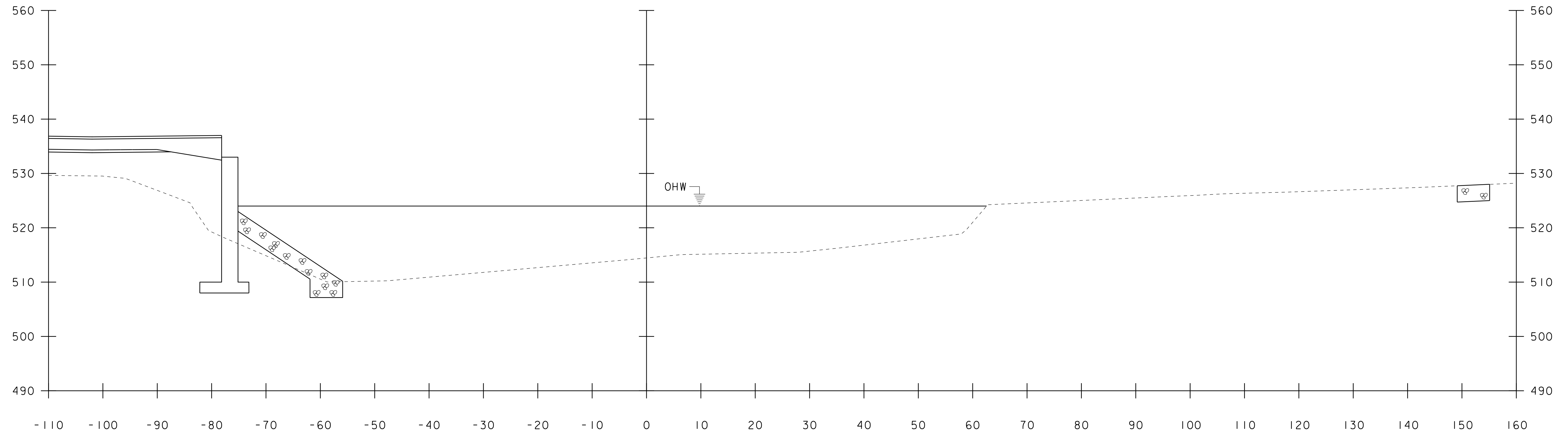
71+25



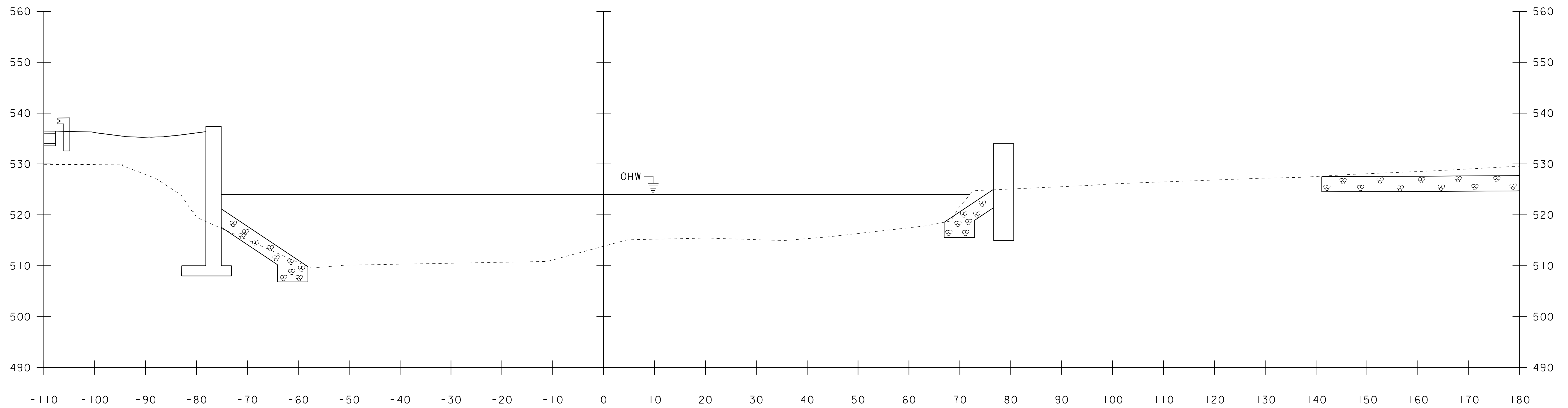
71+00

PROJECT NAME: RUTLAND CITY	
PROJECT NUMBER: BRF 3000 (I6)	
FILE NAME: s94j092xs.dgn	PLOT DATE: 27-JUL-2012
PROJECT LEADER: C. CARLSON	DRAWN BY: M.LONGSTREET
DESIGNED BY: M.EVANS-MONGEON	CHECKED BY: U.STANLEY
CHANNEL CROSS SECTION SHEET 3	SHEET 49 OF 53

SCALE 1" = 10'
 STA. 71+00 TO STA. 71+25



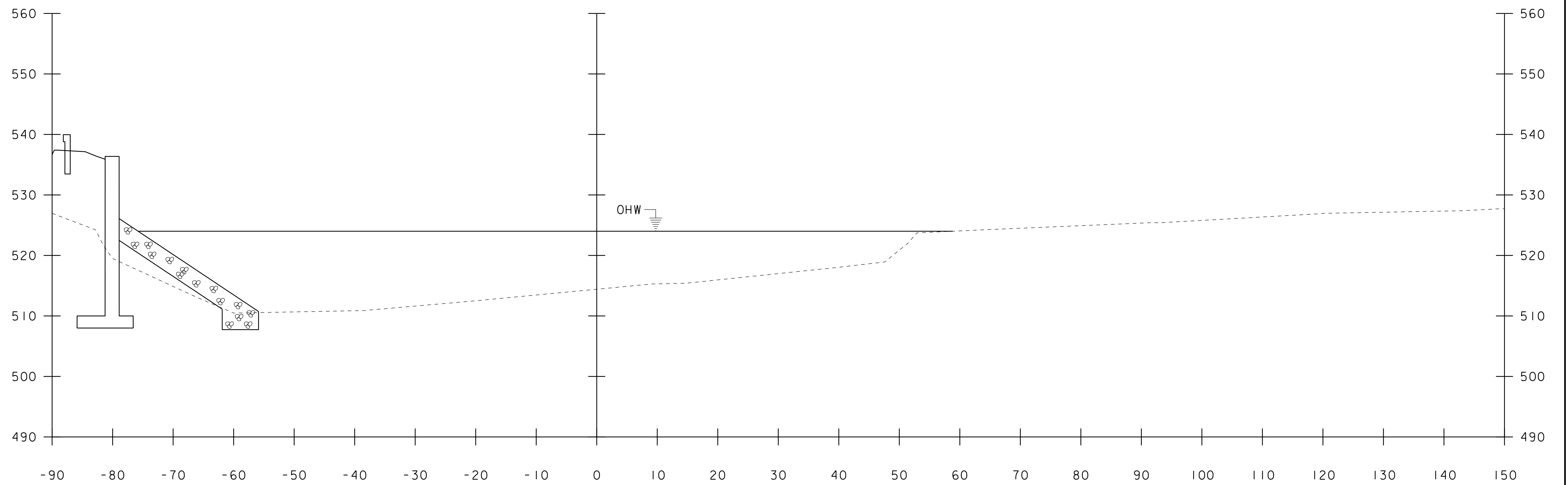
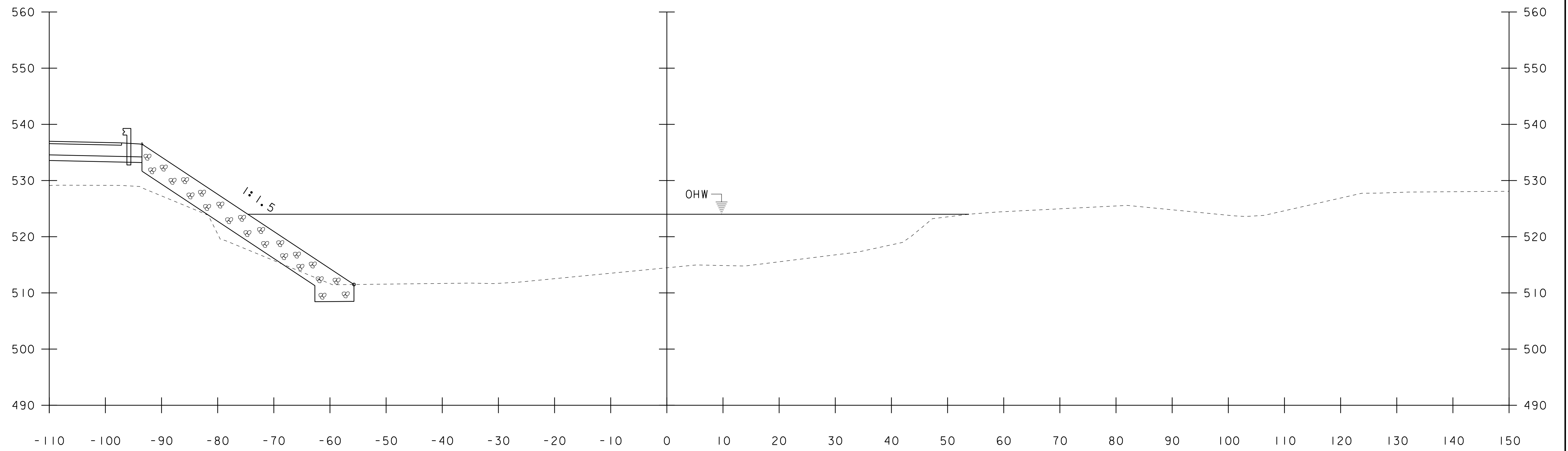
71+75



71+50

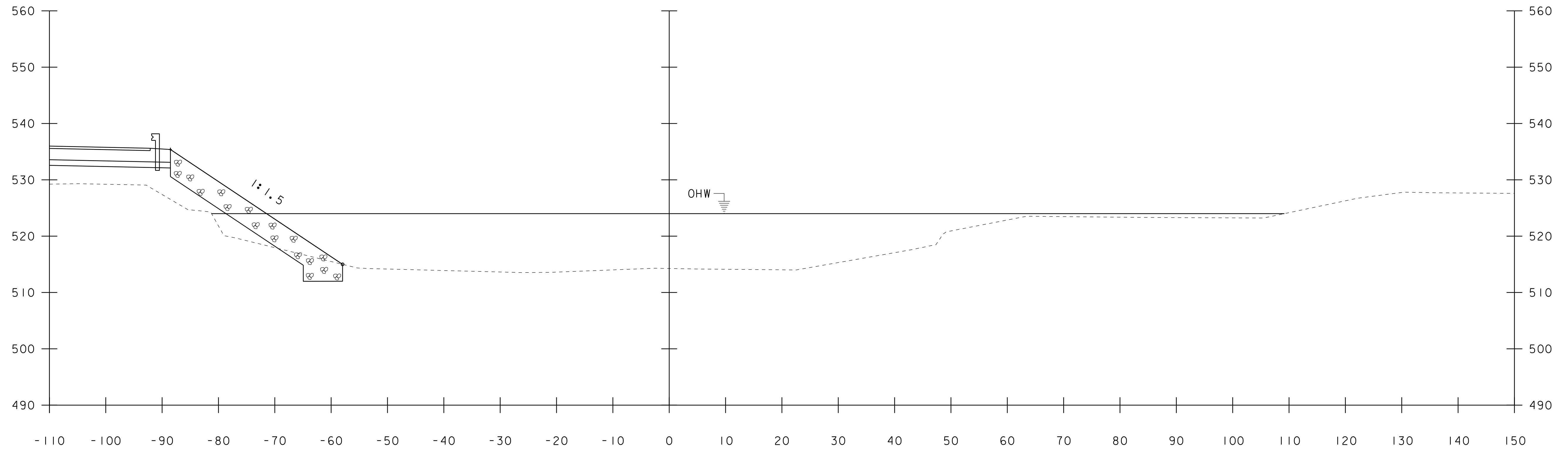
PROJECT NAME: RUTLAND CITY	
PROJECT NUMBER: BRF 3000 (I6)	
FILE NAME: s94j092xs.dgn	PLOT DATE: 27-JUL-2012
PROJECT LEADER: C. CARLSON	DRAWN BY: M.LONGSTREET
DESIGNED BY: M.EVANS-MONGEON	CHECKED BY: U.STANLEY
CHANNEL CROSS SECTION SHEET 4	SHEET 50 OF 53

SCALE 1" = 10'
 STA. 71+50 TO STA. 71+75

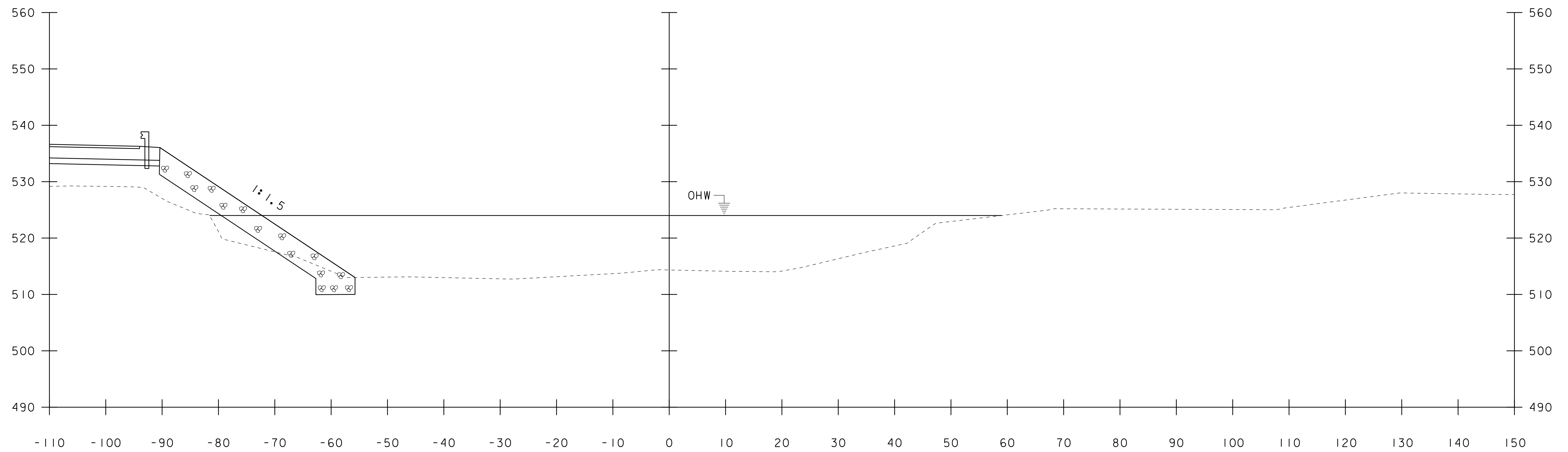


SCALE 1" = 10'
 STA. 72+00 TO STA. 72+25

PROJECT NAME: RUTLAND CITY	
PROJECT NUMBER: BRF 3000 (I6)	
FILE NAME: s94j092xs.dgn	PLOT DATE: 27-JUL-2012
PROJECT LEADER: C. CARLSON	DRAWN BY: M. LONGSTREET
DESIGNED BY: M. EVANS-MONGEON	CHECKED BY: U. STANLEY
CHANNEL CROSS SECTION SHEET 5	SHEET 51 OF 53



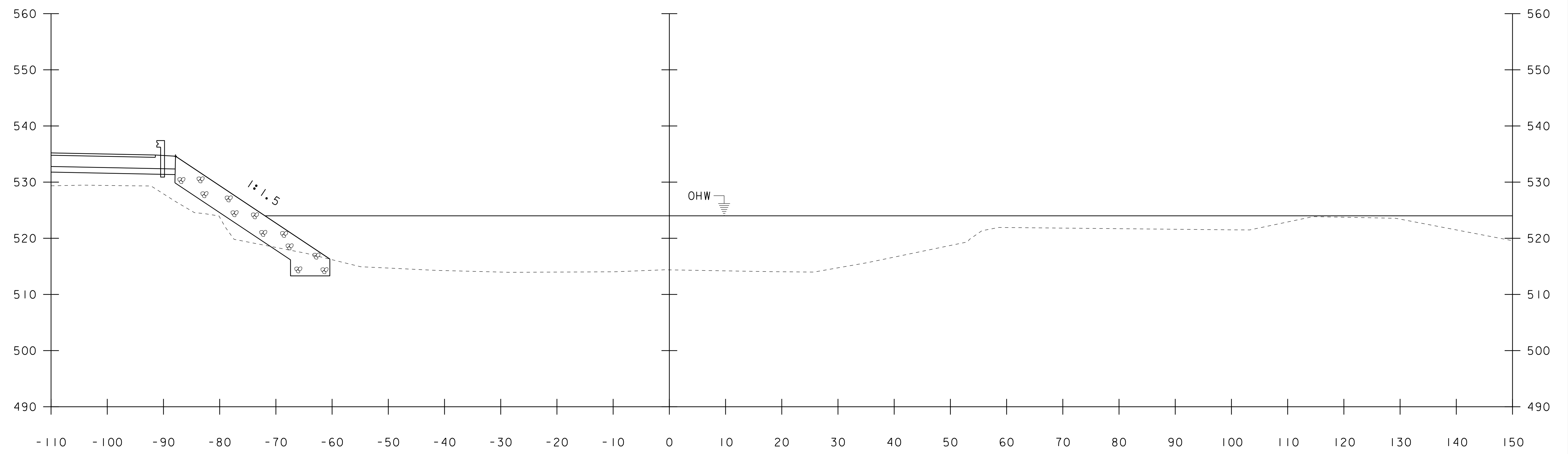
72+75



72+50

SCALE 1" = 10'
 STA. 72+50 TO STA. 72+75

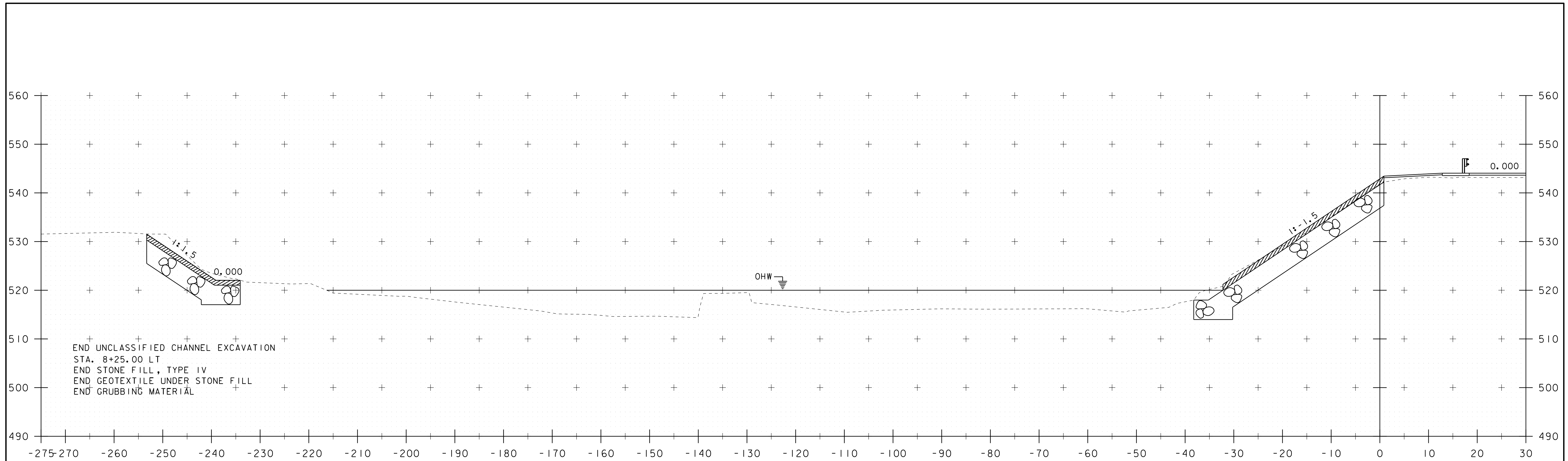
PROJECT NAME: RUTLAND CITY	PLOT DATE: 27-JUL-2012
PROJECT NUMBER: BRF 3000 (I6)	DRAWN BY: M.LONGSTREET
FILE NAME: s94j092xs.dgn	CHECKED BY: U.STANLEY
PROJECT LEADER: C. CARLSON	SHEET 52 OF 53
DESIGNED BY: M.EVANS-MONGEON	
CHANNEL CROSS SECTION SHEET 6	



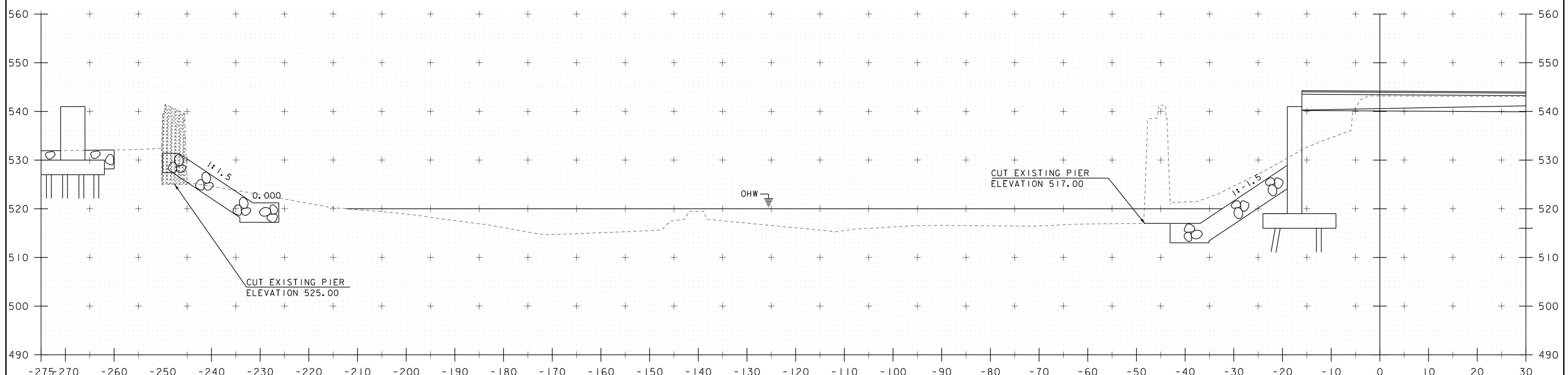
72+99

SCALE 1" = 10'
 STA. 72+99 TO STA. 72+99

PROJECT NAME: RUTLAND CITY	
PROJECT NUMBER: BRF 3000 (I6)	
FILE NAME: s94j092xs.dgn	PLOT DATE: 27-JUL-2012
PROJECT LEADER: C. CARLSON	DRAWN BY: M. LONGSTREET
DESIGNED BY: M. EVANS-MONGEON	CHECKED BY: U. STANLEY
CHANNEL CROSS SECTION SHEET 7	SHEET 53 OF 53



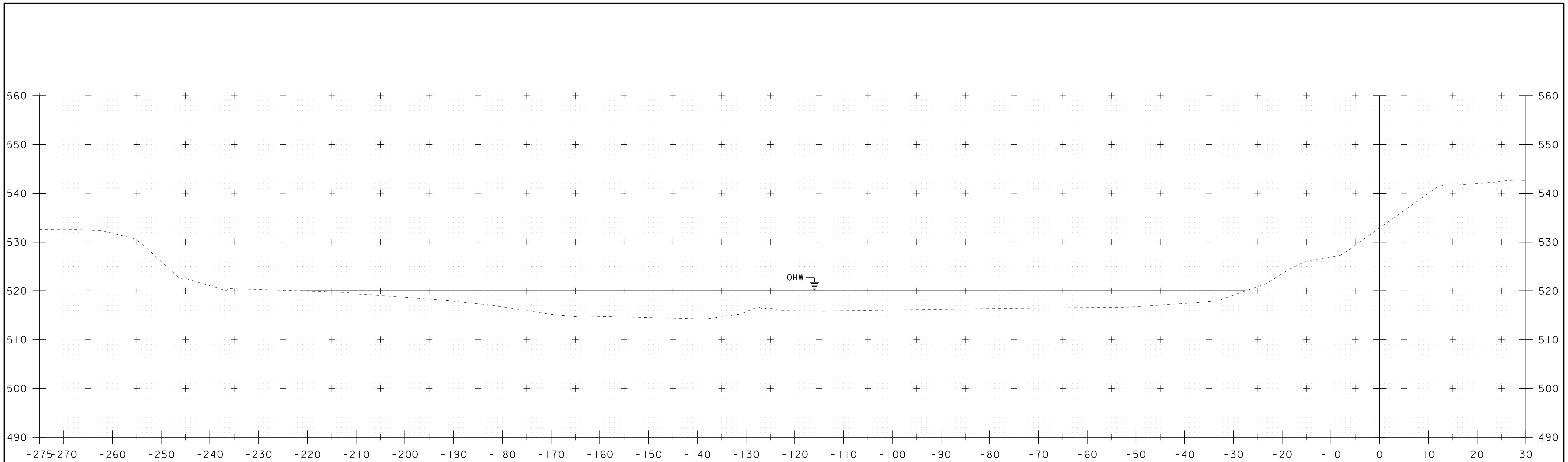
8+25



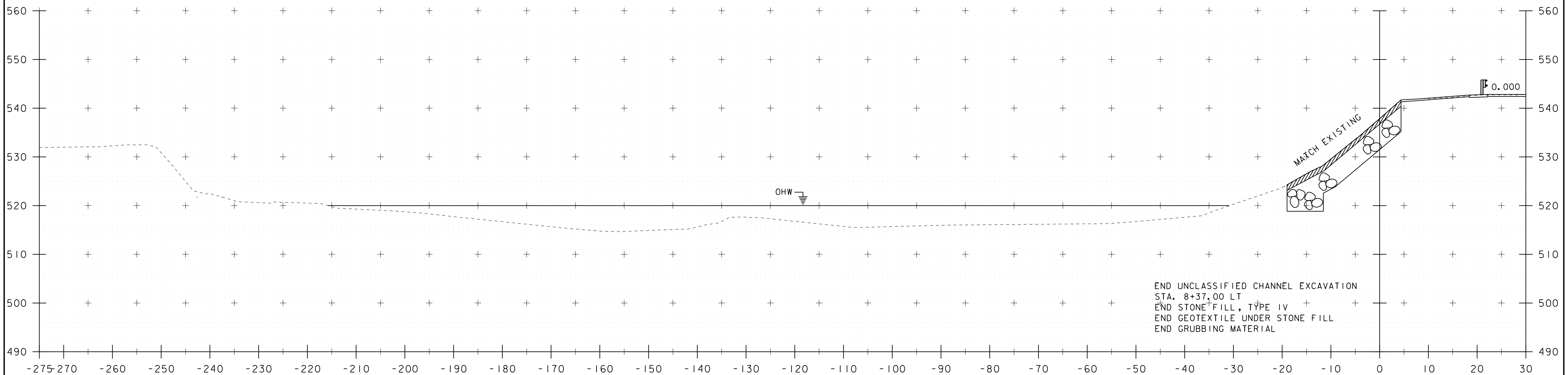
8+00

CHANNEL CROSS SECTIONS SHEET 3

PROJECT NAME:	BETHEL	PLOT DATE:	05-DEC-2012
PROJECT NUMBER:	BRF 022-1(14)	DRAWN BY:	G. ROKES
FILE NAME:	78f16\NSTR\sf16\xs.dgn	CHECKED BY:	S. SCRIBNER
PROJECT LEADER:	M. EVANS-MONGEON	SHEET	120 OF 148
DESIGNED BY:	S. SCRIBNER		
CHANNEL CROSS SECTIONS SHEET 3			



8+50



8+37

END UNCLASSIFIED CHANNEL EXCAVATION
 STA. 8+37.00 LT
 END STONE FILL, TYPE IV
 END GEOTEXTILE UNDER STONE FILL
 END GRUBBING MATERIAL

CHANNEL CROSS SECTIONS SHEET 4

PROJECT NAME:	BETHEL	PLOT DATE:	05-DEC-2012
PROJECT NUMBER:	BRF 022-1(14)	DRAWN BY:	G. ROKES
FILE NAME:	78f16\NSTR\sf16\xs.dgn	CHECKED BY:	S. SCRIBNER
PROJECT LEADER:	M. EVANS-MONGEON	SHEET	121 OF 148
DESIGNED BY:	S. SCRIBNER		
CHANNEL CROSS SECTIONS SHEET 4			