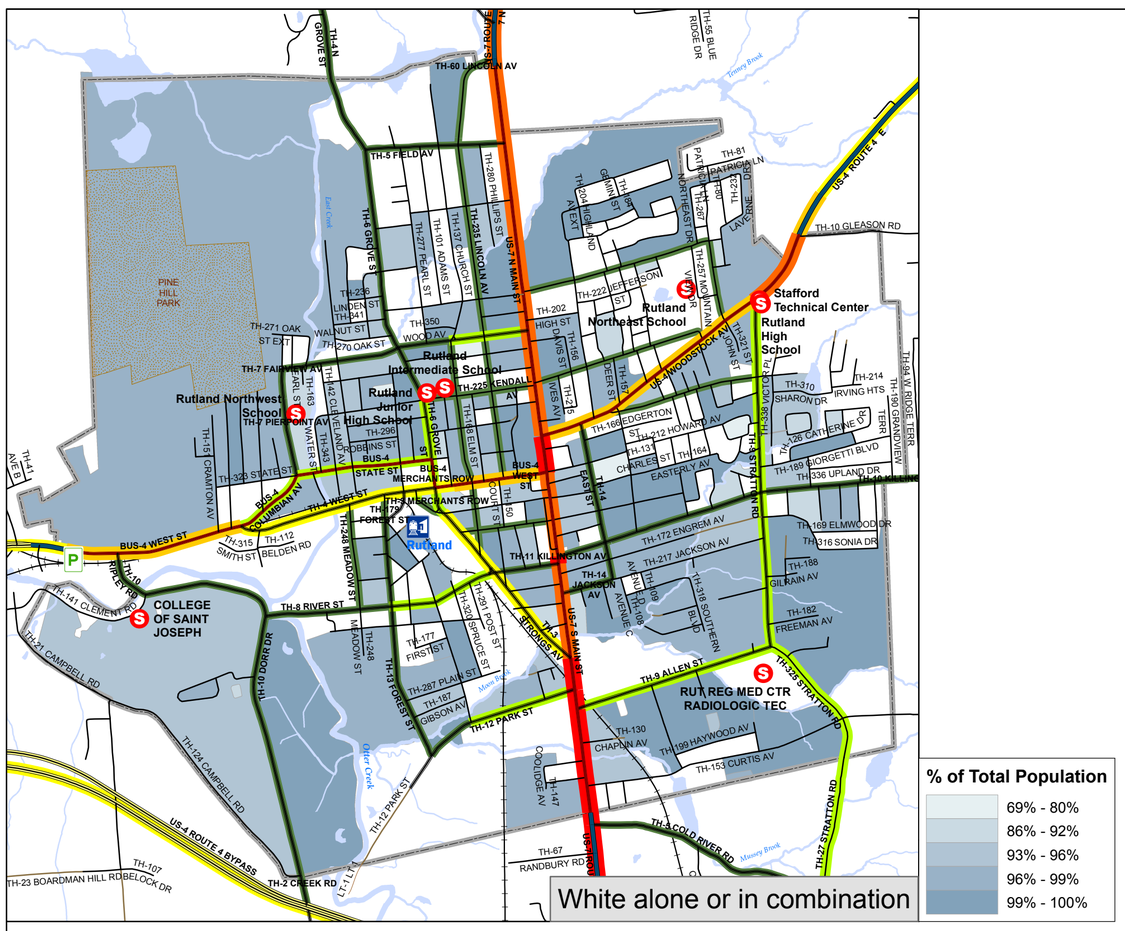

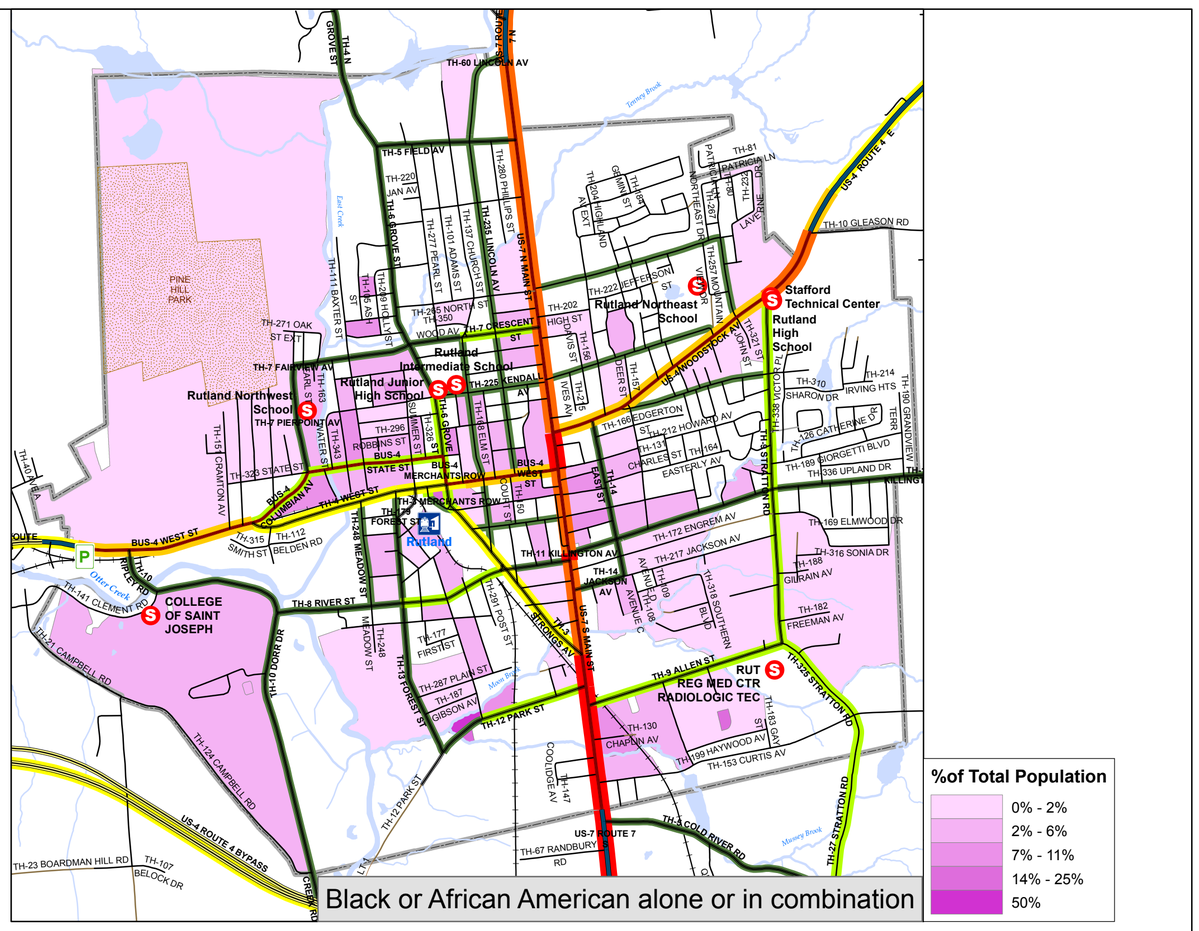

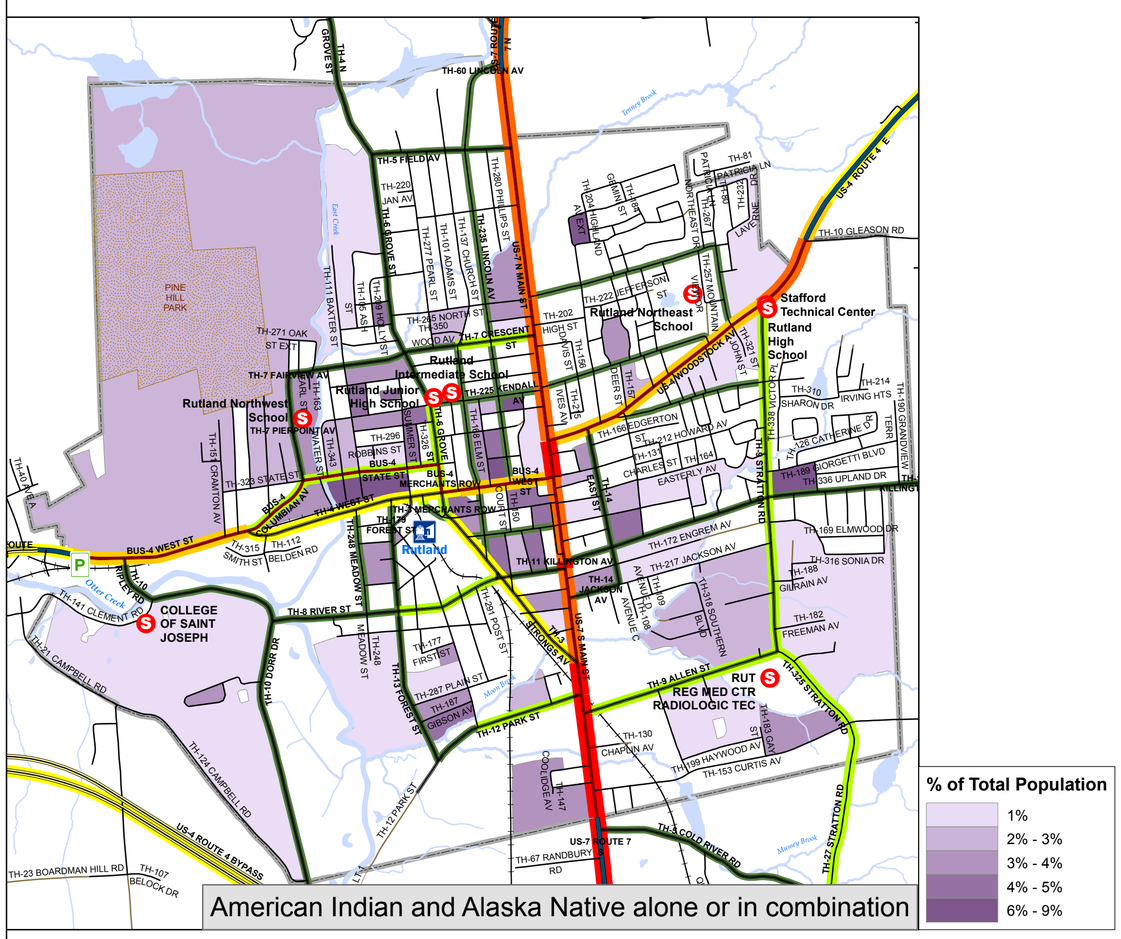

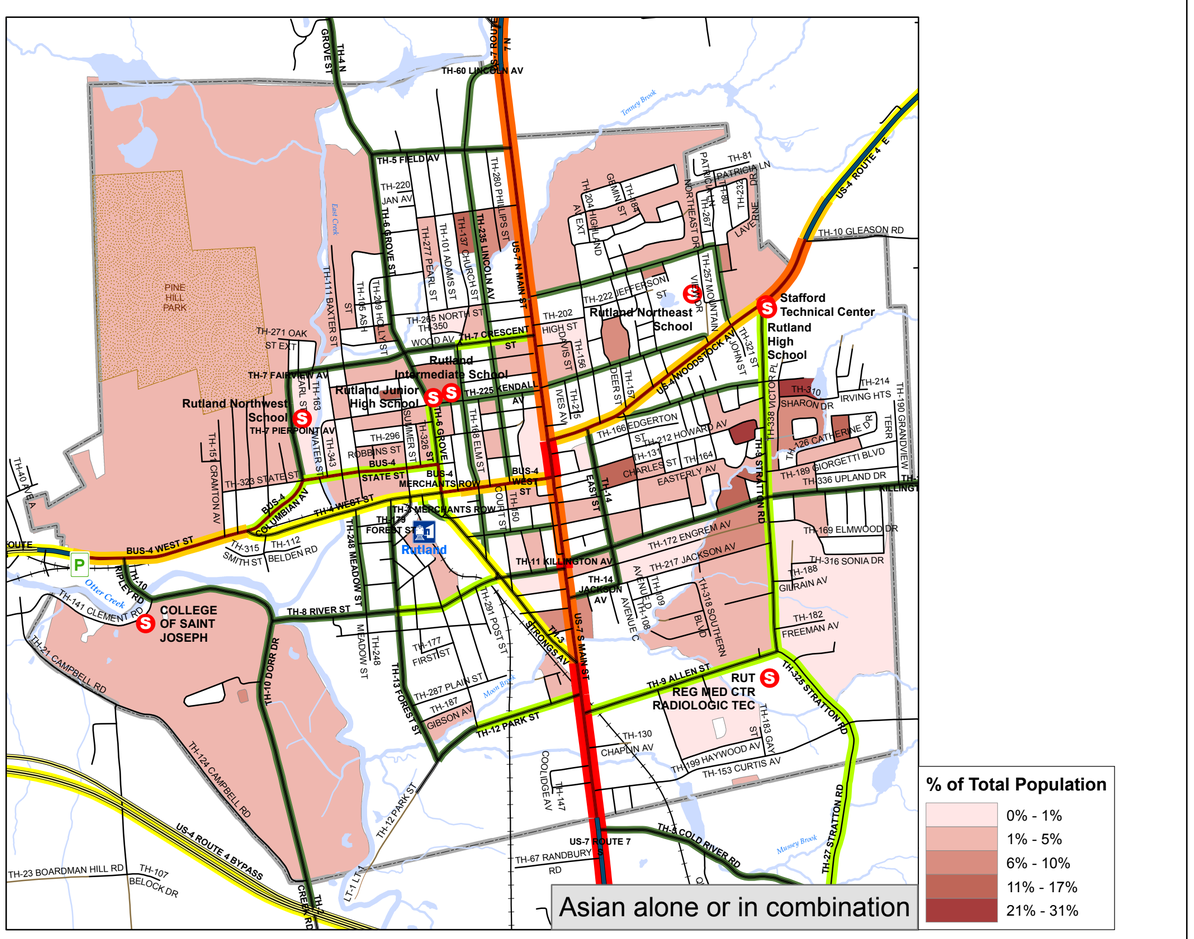

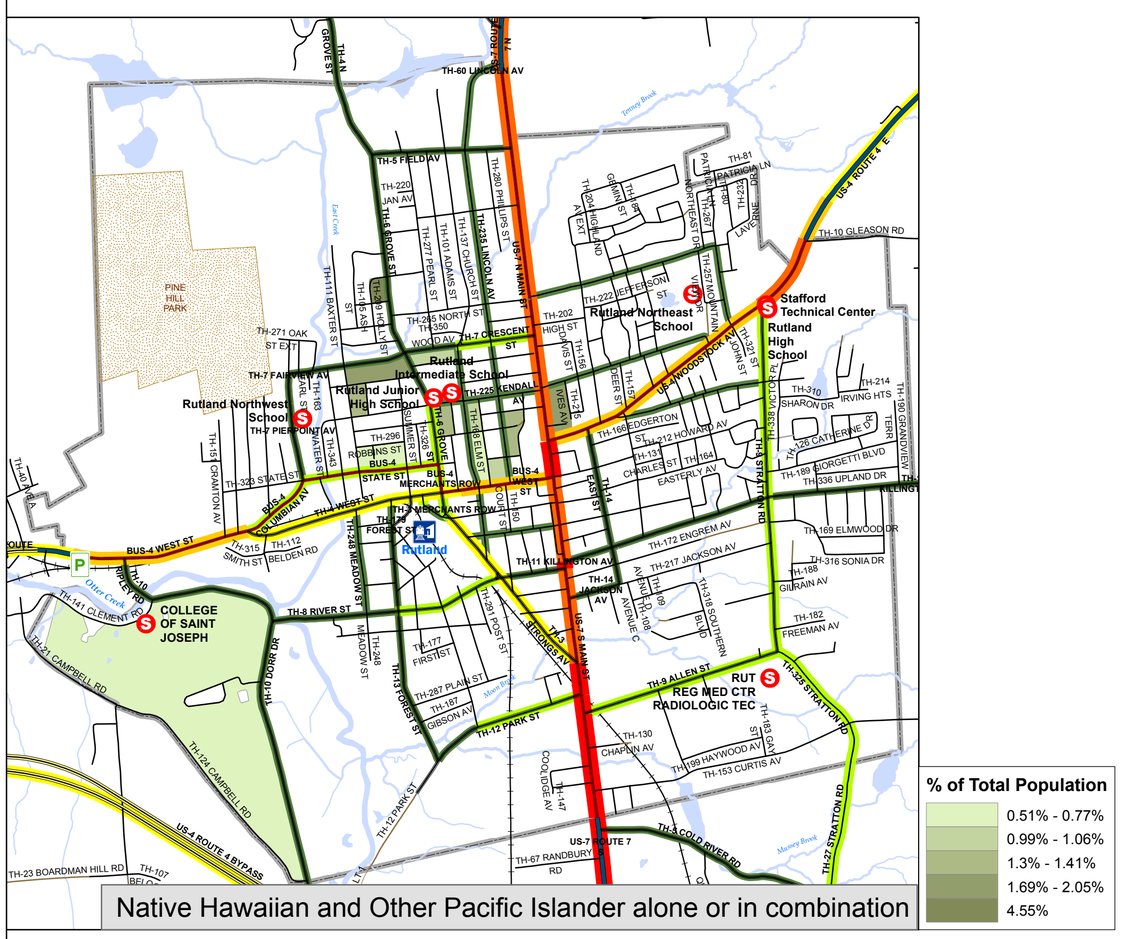

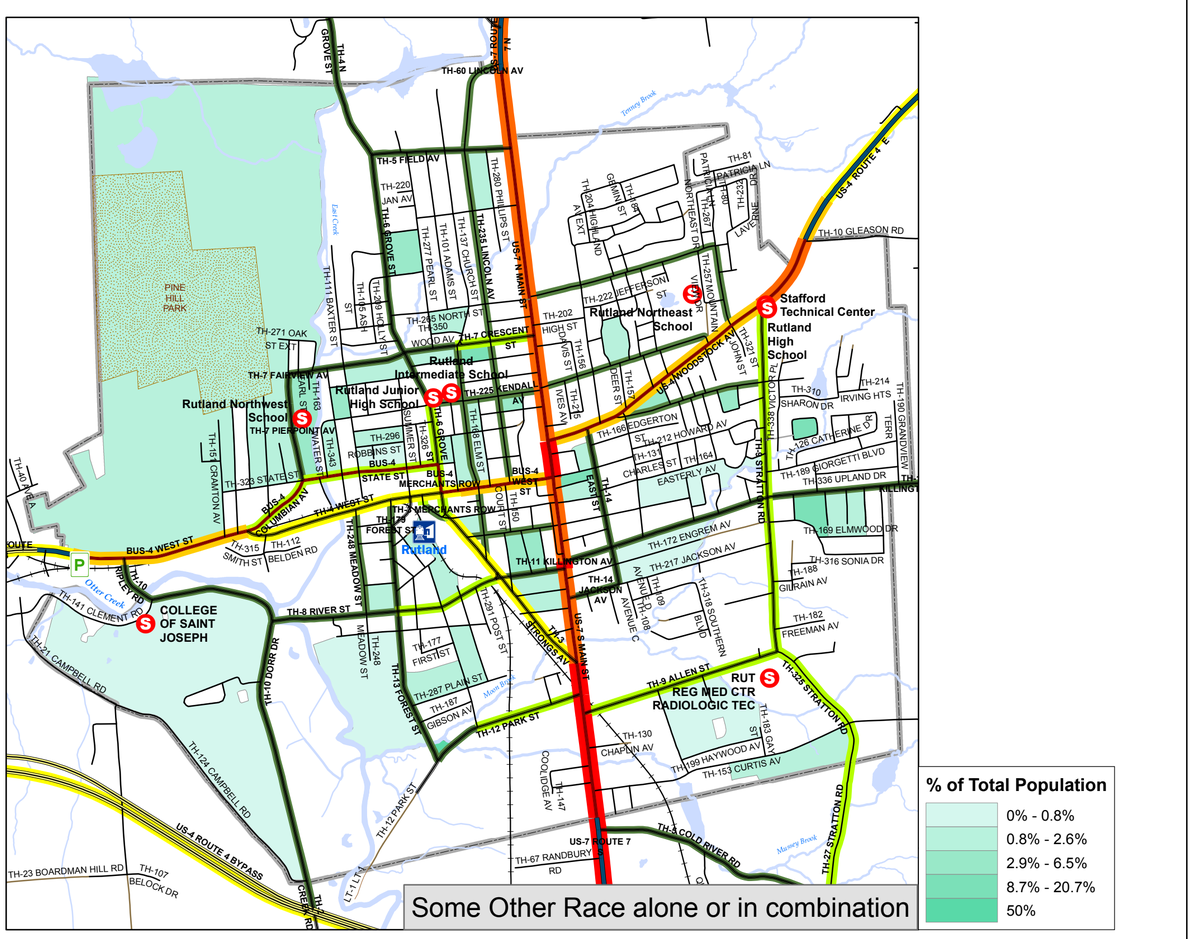

2013 AADT

- 50 - 4000
- 4001 - 8000
- 8001 - 12000
- 12001 - 16000
- 16001 - 20000
- 20001 - 60000

- Interstate Highway
- U.S. Highway
- Class 1
- Class 2
- Class 3
- Class 4
- Legal Trail
- Private

- Railroad
- Rail Trail
- School
- Park and Ride - Municipal
- Amtrak Station
- Conserved Local Government Land
- Water Body

N

TRAFFIC FLOW

Rutland City, Vermont

AADT -- Annual Average Daily Traffic with Race Distribution Base

Map created: 2015-02-04

Map prepared by:
Vermont Agency of Transportation
Division of Policy, Planning & Intermodal Development
Mapping Section
1 National Life Drive
Montpelier, VT 05633-5001
Telephone: 802-828-2600.

Race population data source: U.S. Census Bureau
Data source name: BLCK2010
The data is a subset of attributes from Summary File 1 of the 2010 Decennial Census retrieved from the Vermont Center for Geographic Information

0 0.2 0.4 0.8 1.2 1.6 2 Miles

Scale: 1:25,344

This map was funded in part through grants from the Federal Highway Administration, U.S. Department of Transportation. The representation of the authors expressed herein do not necessarily state or reflect those of the U. S. Department of Transportation.

Document Path: V:\Projects\Shared\Mapping\Mapping_Unit_Maps\TrafficFlowMaps\RutlandCity\RutlandCity_AADT_Census_Race.mxd