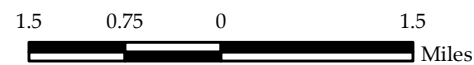


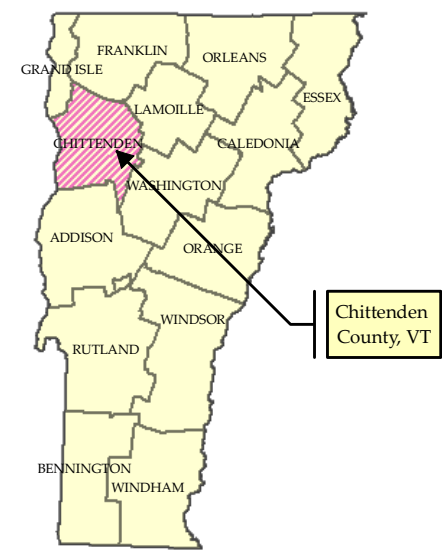
**Vermont Agency of
Transportation - (VTrans)
Illicit Discharge Detection and
Elimination (IDDE)
Overall Project Area Sitemap
Investigated Outfalls**

August 11, 2009

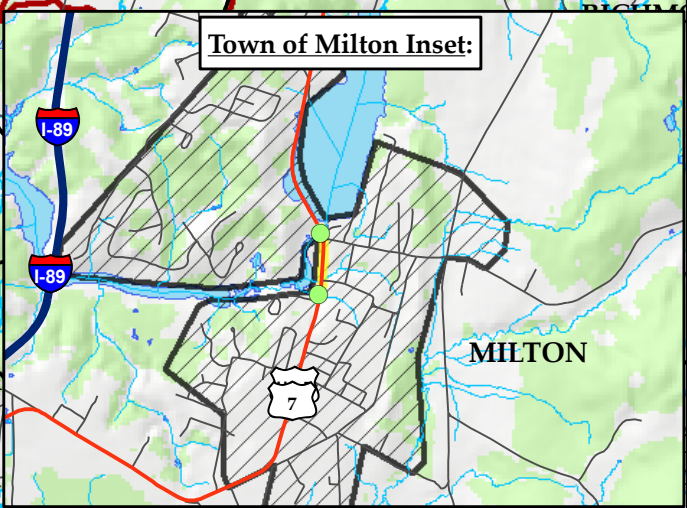
- Outfall Characterization**
- "Unlikely"
 - "Potential"
 - "Suspect"
- Legend:**
- Waterbody (VHD)
 - Town Boundary
 - 2000 Census - Urban Areas
 - SW Impaired Watershed Boundary
 - Interstate
 - State Named Highway
 - Town Road
 - US Highway
 - Vermont State Highway
 - Investigated Road
 - Stream (VHD)



Project Study Area:



Town of Milton Inset:



Sources: Background: LCLU and Hillshade layers downloaded from VCGI (2002-04); VHD Stream, Waterbody and Road data downloaded from VCGI (2007); IDDE outfalls located by VHB personnel using Trimble GPS equipment; Storm-water Impaired Watersheds downloaded from VCGI (2006).

VHB PIONEER
7056 US Route 7, PO Box 120
North Ferrisburgh, VT 05473
T.802.425.7788 F.802-425.7799
www.vhb.com