

Royalton Planning Commission Notice of Public Hearing

On the Draft Royalton Flood Hazard Area Regulations July 22, 2024 at 6:00 PM at the Academy Building

The Royalton Planning Commission will hold a public hearing on the draft Town of Royalton Flood Hazard Area Regulations on July 22, 2024 at 6:00 PM at the Academy Building, located at 4182 VT Route 14, Royalton, VT 05068. The proposed draft covers the FEMA mapped flood hazard areas and the Vermont Agency of Natural Resources mapped River Corridor areas. The purpose of this hearing is to take comments from the public on the draft ordinance so that the Planning Commission can consider these as it makes its final revisions, prior to sending to the Selectboard. The Selectboard will hold its own hearing on a separate date. The proposed ordinance will replace the current ordinance in its entirety. The ordinance is meant to further the purposes of the Town Plan and 24 VSA section 4302, and incorporates higher standards that exceed NFIP minimum requirements and better protect life and property from risk of flood. Copies of the draft ordinance can be found at the Town Clerk's office during business hours or on the town website at www.royaltonvt.gov. Comments may also be mailed to the attention of the Planning Commission at royaltonplanning@gmail.com.

General Sections of the proposed Regulations are:

- I. Statutory Authorization and Effect
- II. Purpose
- III. Summary Table: Development Review in Hazard Areas
- IV. River Corridors
- V. Flood Hazard Area Protection
- VI. Other Provisions
- VII. Administration
- VIII. Definitions

Royalton Planning Commission

State of Vermont Agency of Commerce & Community Development Department of Housing & Community Development **Municipal Planning Commission Bylaw Reporting Form**

Provisional Form pursuant to Act 47 of 2023, The HOME Act

This provisional form issued pursuant to the Act 47 of 2023 is subject to change.

The Department welcomes feedback on the form's implementation of the Act.

Published June 30, 2023

Contacts: Jenni Lavoie, Contracts & Grants Administrator

jennifer.lavoie@vermont.gov, 802.828.1948

Jacob Hemmerick, Community Planning & Policy Manager

jacob.hemmerick@vermont.gov, 802.828.5249

Why is this form required?

Vermont's Municipal & Regional Planning & Development Act (24 V.S.A 4441) requires a municipal planning commission to prepare a report when considering an amendment to a bylaw. Act 47 of 2023 adds a requirement to the report to include findings on conformance with sections 4412, 4413, and 4414 of the Act. It also adds a requirement that the municipal planning commission provide the report to the Department of Housing and Community Development upon approval of an adoption or amendment. The report must be submitted with GIS (Geographic Information Systems) files, a complete bylaw, and information about municipal planning and governance and systems. The form will be published on the Vermont Planning Data Center, here:

<https://accdmaps.vermont.gov/MunicipalPlanningDataCenter/>. Bylaw submission and posting supports the availability of Vermont's adopted municipal bylaws from a central digital source for statewide access and use.

Vermont Municipal Bylaw Reporting Form

How does a municipality submit the form?

Upon completion of the sections below, upload a saved version of the file [here](#). The form must be submitted with the approved bylaw(s) and any GIS shapefiles (when adding or amending district boundaries of record on the Vermont Open [Geodata Portal](#)). The form can be saved as a Microsoft Word document (DOC) or converted to a Portable Document Format (PDF) file. If you need assistance completing the form, please reach out to the contact above or your municipality's regional planning commission.

Type of Bylaw Filing

Select all that apply.

- New bylaw(s)
- Amendment to existing bylaw(s)
- Repeal of existing bylaw(s)

Explain multiple selections.

Type of Bylaw(s)

Select all that apply.

- Unified Development *(select all bylaws included in the unified bylaws below)*
- Zoning
 - Does the bylaw add or change any zoning districts or boundaries?**
 - Yes
 - No
- Subdivision
- Interim
- Flood Hazard
- River Corridor
- Shoreland Protection
- Other: *(explain)*

Vermont Municipal Bylaw Reporting Form

Date of Hearing(s)

Planning Commission Hearing(s) *(enter date[s])*

Legislative Body Hearing(s) *(enter date[s])*

Date of Adoption

Skip this section if the bylaw is proposed for hearing.

Date of Popular Election *(enter date only if subject to a popular election/vote)*

Date of Last Action *(enter date of final approval action by voters or legislative body)*

Bylaw Summary & Statement of Purpose

Provide a brief explanation of the bylaw and a statement of purpose (per 24 V.S.A. 4441). Use as much space as needed.

Findings on Municipal Plan Furtherance

Explain how the bylaw conforms with or furthers the goals and policies contained in the municipal plan. Use as much space as needed.

Vermont Municipal Bylaw Reporting Form

Findings on Safe & Affordable Housing

Explain the effect of the bylaw on the availability of safe and affordable housing. Use as much space as needed.

Findings on Required Provisions & Prohibited Effects

Explain how the bylaw conforms with 24 V.S.A. 4412. Use as much space as needed.

Include explanations on how the bylaws conform with these provisions (as applicable):

- *Mobile, modular and prefabricated housing*
- *Mobile home parks*
- *Duplex uses*
- *Multi-unit dwelling uses*
- *Accessory dwelling unit uses*
- *Residential care homes or group homes*
- *Hotels for emergency housing*
- *Existing small lots*
- *Required frontage*
- *Home occupations*
- *Childcare home or facility*
- *Heights of renewable energy structures*
- *Nonconformities*
- *Communications antennae and facilities*
- *Planting projects in flood hazards*
- *Accessory on-farm businesses*
- *Lot and dimensional standards for minimum dwelling unit density*
- *Density for affordable housing*

Vermont Municipal Bylaw Reporting Form

Findings on Limitations on Municipal Bylaws

Explain how the bylaw conforms with 24 V.S.A. 4413. Use as much space as needed.

Include explanations on how the bylaws conform with these provisions (as applicable):

- *State- or community-owned and -operated institutions and facilities*
- *Public and private schools and other institutions*
- *Places of worship*
- *Public and private hospitals*
- *Regional solid waste management facilities*
- *Hazardous waste management facilities*
- *Emergency shelters*
- *Required agricultural practices*
- *Accepted silvicultural practices*
- *Solar energy devices*
- *Ancillary telecommunications improvements and lines*

Vermont Municipal Bylaw Reporting Form

Findings on Permissible Types of Regulation

Explain how the bylaw conforms with 24 V.S.A. 4414. Use as much space as needed.

Select all regulations adopted by the municipality:

- Zoning (§4414)
 - Downtown, Village Center, and Growth Center Districts
 - Agricultural, Rural Residential, Forest & Recreation Districts
 - Airport Hazard Areas
 - Shorelands
 - Design Review Districts
 - Historic District/Landmark Bylaws
 - River Corridors and Buffers
- Overlay Districts (§4414)

List overlays:

- Conditional Use Review (§4414)
- Parking & Loading Standards (§4414)
- Performance Standards (§4414)
- Energy Resource Standards (§4414)
- Inclusionary Zoning (§4414)
- Waiver Provisions (§4414)
- Stormwater Management Standards (§4414)
- Wireless Telecommunication Bylaws (§4414)
- Water/Wastewater Permit Sequencing Standards (§4414)
- Green Development Incentives (§4414)
- Solar Screening Standards (§4414)

Vermont Municipal Bylaw Reporting Form

Municipal Plan Future Land Uses & Density Compatibility

Explain how the bylaw is compatible with the proposed future land uses and densities of the municipal plan.

Planned Community Facilities

Explain how the bylaw carries out, as applicable, any specific proposals for any planned community facilities.

Municipal Planning Implementation Information

Upon adoption of the bylaw(s), select all elements of the municipal planning program that apply in the municipality:

- Unexpired Municipal Plan
- RPC-Approved Municipal Plan & Confirmed Planning Process (§4350)
- Interim Bylaws (§4415)
- Site Plan Review (§4416)
- Planned Unit Development (§4417)
- Subdivision (§4418)
- Administrative approvals of minor subdivisions/boundary adjustments (§4463)
- Unified Development Bylaws (§4419)
- Local Act 250 Review of Municipal Impacts (§4419)
- On The Record Review/Adopted Municipal Administrative Procedures (§4471)
- Official Map (§4421)

Vermont Municipal Bylaw Reporting Form

- Public Facilities Phasing (§4422)
- Transfer Development Rights (§4423)
- Freestanding Shorelands Bylaws (§4424)
- Freestanding River Corridor Protection Areas (§4424)
- Freestanding Flood or Hazard Areas (§4424)
- Enrolled in the National Flood Insurance Program
- Other Special or Freestanding Bylaws (§4424)

List

- Capital Budget & Program (§4430)
- Impact Fees (Chapter 131, §4422)
- Judicial Bureau Ticketing Option for Enforcement (§4452 & 1974a of Title)
- Advisory Commissions/Committees (§4433(1))
- Historic Preservation Commissions (§4433(3))
- Design Review Commissions (§4433(4))
- Housing Commissions (§4433(5))
- Development Review Board (§4460)
- Zoning Board of Adjustment (§4460)
- Joint Board of Adjustment Development Review Board (§4460)
- Full-time Administrative Officer
- Part-time Administrative Officer
- Volunteer/stipend Administrative Officer
- Staff planner(s)
- Availability of planning Information on municipal website:
 - Municipal plan and maps
 - Bylaws
 - Fee schedule
 - Contact information for administrative officer
 - Information about Planning Commission
 - Information about the Appropriate Municipal Panel (ZBA/DRB)

Primary website URL:

**Town of Royalton
Flood Hazard Area Regulations**

Adopted:

Table of Contents

| | |
|---|----|
| I. Statutory Authorization and Effect | 3 |
| II. Purpose | 3 |
| III. Summary Table: Development Review in Hazard Areas | 3 |
| IV. River Corridors | 5 |
| A. Purpose..... | 5 |
| B. River Corridor Boundaries..... | 5 |
| C. Development Review in River Corridors..... | 6 |
| D. Development Standards within the River Corridor..... | 7 |
| V. Flood Hazard Area Protection | 9 |
| A. Purpose..... | 9 |
| B. Lands to Which this Bylaw Applies..... | 9 |
| C. Jurisdictional Determination..... | 10 |
| D. Development Requirements in the Flood Hazard Areas..... | 10 |
| E. Development Standards within the Flood Hazard Area..... | 12 |
| F. Development Standards within the Floodway..... | 15 |
| VI. Other Provisions | 15 |
| A. Precedence of Bylaw..... | 15 |
| B. Validity and Severability..... | 15 |
| C. Warning of Disclaimer of Liability..... | 16 |
| VII. Administration | 16 |
| A. Administrative Officer (AO)..... | 16 |
| B. Board of Adjustment (BOA)..... | 16 |
| C. Applications..... | 16 |
| D. Action and Referrals..... | 16 |
| E. Public Notice..... | 17 |
| F. Decisions..... | 17 |
| G. Permits..... | 17 |
| H. Variances..... | 18 |
| I. Appeals of a Permit Decision..... | 18 |
| J. Administrative Responsibilities..... | 18 |
| K. Nonconforming Structures and Uses..... | 21 |
| VIII. Definitions | 21 |

I. Statutory Authorization and Effect

In accordance with 24 V.S.A. Chapter 117, §§ 4424 and 4414, this is a bylaw for areas at high risk of flood damage in the Town of Royalton, Vermont. Except as additionally described below, all administrative procedures follow municipal procedures under 24 V.S.A. Chapter 117 and 44 CFR § 60.3(d).

II. Purpose

- A. To implement the goals, policies, and recommendations in the municipal plan;
- B. To protect health, safety and welfare of the public, minimize and prevent the loss of life and property, the disruption of commerce, the impairment of the tax base, and the extraordinary public expenditures and demands on public services that result from flooding-related inundation and erosion hazards;
- C. Support equitable wellbeing for the entire community;
- D. Ensure that development in our community protects floodplain and river corridor functions, and avoids and reduces damage from flooding and erosion;
- E. Manage all flood hazard areas pursuant to 24 VSA §4382 and 10 VSA §§751, 753; and
- F. Make the Town of Royalton, its citizens, and businesses eligible for federal flood insurance, federal disaster recovery funds, and hazard mitigation funds, as may be available.

III. Summary Table: Development Review in Hazard Areas

- P – Permitted (Administrative Permit)
- C – Conditional Use Review and Approval prior to Administrative Permit
- X – Prohibited
- A – Exempted
- S – State Permit Required, exempt from local review

See definition for each mapped area below the summary table.

| # | Activity | Floodway | Flood Hazard Areas | 0.2% ACE (500 year Flood Hazard Zone) | River Corridors |
|---|-------------------------------------|----------|--------------------|---------------------------------------|-----------------|
| 1 | New Structures | X | X | X | X |
| 2 | Storage | X | X | X | X |
| 3 | Improvements to Existing Structures | C | P, C | P, C | C |
| 4 | Small Accessory Structures | X | P | P | P |

| # | Activity | Floodway | Flood Hazard Areas | 0.2% ACE (500 year Flood Hazard Zone) | River Corridors |
|----|---|----------|--------------------|---------------------------------------|-----------------|
| 5 | At Grade Parking | C | P | P | P |
| 6 | Replacement water supply or septic systems | C | C | P | C |
| 7 | Fill or grading resulting in no net loss of flood storage | C | C | C | P |
| 8 | Fill or grading resulting in a loss of flood storage | X | X | X | C |
| 9 | Road maintenance | A | A | A | A |
| 10 | Road improvements | C | C | C | C |
| 11 | Bridges and culverts | S, P | S, P | S, P | S, P |
| 12 | Channel management | S, C | S, C | S, C | S, C |
| 13 | Recreational vehicles | P | P | P | P |
| 14 | Open space, recreation | A | A | A | A |
| 15 | Forestry and Agriculture | S | S | S | S |

Definitions:

Floodway: The channel of a river or other watercourse and the adjacent land areas that must be reserved in order to discharge the base flood without cumulatively increasing the water surface elevation more than one foot at any point. Please note that flood hazard areas and floodways may be shown on separate map panels.

Special flood hazard area (SFHA): The land in the floodplain within a community subject to a one percent or greater chance of flooding in any given year. For purposes of this bylaw, the term “area of special flood hazard” is synonymous in meaning with the phrase “special flood hazard area.” This area is usually labeled Zone A, AE, AO, AH, or A1-30 in the most current flood insurance studies and on the

maps published by FEMA. Maps of this area are available for viewing in the municipal office or online from the FEMA Map Service Center: msc.fema.gov. Base flood elevations have not been determined in Zone A where the flood risk has been mapped by approximate methods. Base flood elevations are shown at selected intervals on maps of special flood hazard areas that are determined by detailed methods. Please note, where floodways have been determined they may be shown on separate map panels from the Flood Insurance Rate Maps.

0.2% Annual Chance Flood Hazard Areas (0.2% ACE): The land in the floodplain within a community subject to a 0.2% annual chance flood hazard. This area is labeled as Shaded Zone X on the most current Flood Insurance Studies and on the maps published by FEMA. Shaded Zone X is also referred to as the “500 year” flood zone. Maps of this area are available for viewing in the municipal office or online from the FEMA Map Service Center: msc.fema.gov.

River corridor: The land area adjacent to a river that is required to accommodate the dimensions, slope, planform, and buffer of the naturally stable channel and that is necessary for the natural maintenance or natural restoration of a dynamic equilibrium condition and for minimization of fluvial erosion hazards, as delineated by the Vermont Agency of Natural Resources in accordance with river corridor protection procedures. (10 V.S.A. § 1422).

IV. River Corridors

A. Purpose

River corridors provide rivers and stream channels with the space necessary to maintain or reestablish floodplain access and to reduce erosion hazards through natural physical processes. It is the intent of this bylaw to protect public health and safety by avoiding new encroachments into river corridors and minimizing erosion-related damage to existing structures.

A permit is required from the AO for all development that is located within the River Corridor except as provided in Section IV C.1. Where River Corridors and Flood Hazard Areas overlap, both sets of standards apply, with the strictest taking precedence.

B. River Corridor Boundaries

1. This article applies to the River Corridors in the Town of Royalton Vermont, as published by the Agency of Natural Resources (ANR) including refinements to that data which are hereby adopted by reference.
2. On perennial streams with a watershed size greater than half a square mile for which River Corridors are not mapped, the standards shall apply to the area measured as 50 feet from the top of the stream bank or slope.
3. The information presented on any maps, or contained in any studies adopted by reference, is presumed accurate. If uncertainty exists with respect to the boundaries of the River Corridor, the location of the boundary on the property shall be determined by the Administrative Officer (AO).
4. If the applicant disagrees with the determination made by the AO or with the river corridor as mapped, the applicant has the option to either:
 - a. Hire a licensed land surveyor or registered professional engineer to stake out the River Corridor boundary as mapped on the property; or,

- b. Provide data as needed for ANR to update the river corridor map following the Flood Hazard Area and River Corridor Protection Procedure (“Procedure”); or
- c. Request a letter of determination from ANR that the proposed development meets the Performance standard in the Procedure.

C. Development Review in River Corridors

1. Exempted Activities

The following activities do not require a permit under this section of the bylaw:

- a. The removal of a building or other improvement in whole or in part, so long as the ground elevations under and adjacent to the removed structure remain unchanged;
- b. Any changes to a structure that will not change the footprint of the structure;
- c. Maintenance of existing sidewalks, roads, parking areas, stormwater drainage, bridges, culverts, and channel stabilization;
- d. Functionally dependent uses that must be placed in or cross over rivers and streams, that are also not located in a flood hazard area, and that have coverage under a Stream Alteration Permit, if required, under 10 V.S.A. Chapter 41 and the rules adopted thereunder including the construction, removal, or repair of bridges and culverts, associated transportation and utility networks, dams, and dry hydrants;
- e. Planting projects which do not include any construction or grading;
- f. Subdivision of land that does not involve or authorize development;
- g. Activities exempt from municipal regulation and requiring a permit from ANR under the Vermont Flood Hazard Area and River Corridor Rule (CVR 12-030-024) including:
 - i. State-owned and operated institutions and facilities;
 - ii. Forestry operations or silvicultural (forestry) activities conducted in accordance with the Vermont Department of Forests and Parks Acceptable Management Practices for Maintaining Water Quality on Logging Jobs in Vermont or other accepted silvicultural practices, as defined by the Commissioner of Forests, Parks and Recreation;
 - iii. Agricultural activities conducted in accordance with the Vermont Agency of Agriculture, Food and Market’s Required Agricultural Practices (RAPs). Prior to the construction of farm structures, the farmer shall notify the AO in writing of the proposed activity. The notice shall contain a sketch of the proposed structure including setbacks;
 - iv. Public utilities regulated under 30 V.S.A. § 248;
 - v. Telecommunications facilities regulated under 30 V.S.A. § 248a;

2. Prohibited Development in the River Corridor

a. New structures, fill, and development that do not meet the standards in Section IV.D Development Standards;

b. Any other development that is not exempt, permitted, or listed as a conditional use which the Administrative Officer determines would cause or contribute to fluvial erosion hazards.

3. Permitted by Administrative Review

The following development activities meeting the Development Standards in the River Corridor in Section IV. D1 or 2, may be permitted directly by the AO:

- a. Small accessory structures not larger than 500 square feet;
- b. Improvements to utilities along an existing right of way and serving a building;
- c. Replacement on-site septic systems;
- d. Access and parking;
- e. An attached deck or patio to an existing structure that is 200 square feet or less and is located no less than 100 feet from the top of bank;
- f. Unimproved trails on native grades and soils that will be relocated as needed to accommodate channel adjustments and avoid degradation to bank stability and riparian habitat;
- g. River or floodplain restoration projects that do not involve fill, structures, utilities, or other improvements, and which have written confirmation from the ANR Regional Floodplain Manager that the project is designed to meet or exceed the applicable standards in this bylaw;

4. Conditional Use Review

Conditional use review and approval by the BOA in accordance with 24 V.S.A. § 4461 is required prior to the issuance of a permit by the AO for any activity in the River Corridor that is not exempt, prohibited, or eligible for administrative review.

D. Development Standards within the River Corridor

These are the minimum standards for development in the River Corridor. Where development is proposed within the River Corridor and Special Flood Hazard Area, the most restrictive standard shall take precedence.

1. In-Fill: Development must be located no closer to the top of bank than the existing primary structures, within a gap that is no more than 300 feet (see Figure 1), or

2. Down River Shadow: An addition to an existing habitable structure, or an accessory structure that is adjacent to an existing structure, may be

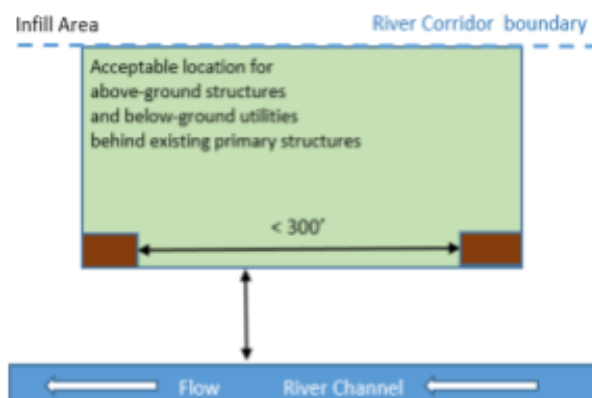


Figure SEQ Figure * ARABIC 1: In-fill Development Standard

located in the shadow area directly behind and further from the channel than the existing structure, or within 50 feet to the downstream side and no closer to the top of bank. Below-ground utilities may also be placed within the same shadow dimensions of an existing below-ground system (see Figure 2). Only primary structures existing before the date of adoption of this bylaw may be considered for shadowing other development.

3. River Corridor Performance Standard

Proposals that do not meet the infill or shadowing criteria in section D. 1 or 2 must demonstrate, and the BOA must find, that the proposed development will:

- a. not be placed within 50 feet of the top of bank, or slope when no obvious top of bank is present;
- b. not be placed on land with a history of fluvial erosion damage or threatened by fluvial erosion;
- b. not cause the river reach to depart from or further depart from the channel width, depth, meander pattern, and slope associated with natural stream processes and equilibrium conditions; and,
- c. not result in a need for bank armoring or stream channelization as a result of the proposed development, that would increase flood elevations and velocities, or alter the sediment regime triggering channel adjustments and erosion in adjacent and downstream locations.

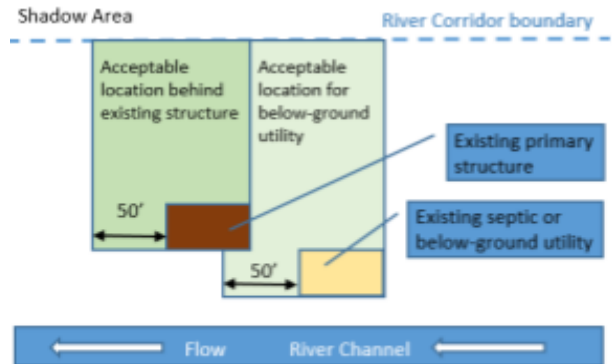


Figure SEQ Figure * ARABIC 2: Shadow Area Development Standard

4. In order to make its findings, the BOA may request or consider additional information to determine if the proposal meets the River Corridor Performance Standard, including data and analysis from a consultant qualified in the evaluation of river dynamics and erosion hazards; and comments provided by the DEC Regional Floodplain Manager on whether the proposal meets the River Corridor Performance Standard.

5. New paths or alterations to paths that provide access to the water for the public, and promote the public trust uses of the water, shall not necessitate bank armoring, and must be relocated when the channel adjusts toward the path.

V. Flood Hazard Area Protection

A. Purpose

To protect public health and safety by avoiding cumulative increases in flood elevations, velocities, and river instability; the cumulative loss of beneficial floodplain functions; and to minimize flood damage to development and services already located within this hazard zone.

B. Lands to Which this Bylaw Applies

1. Flood Hazard Areas

This bylaw shall apply to the Special Flood Hazard Areas (SFHA) and the 0.2% Annual Chance Flood Hazard Areas, as mapped in the Town of Royalton, Vermont identified in and on the most current flood insurance studies and maps published by the Department of Homeland Security, Federal Emergency Management Agency (FEMA), National Flood Insurance Program (NFIP), as provided by the Secretary of the Agency of Natural Resources (ANR) pursuant to 10 V.S.A. § 753, which are hereby adopted by reference and declared to be part of this bylaw.

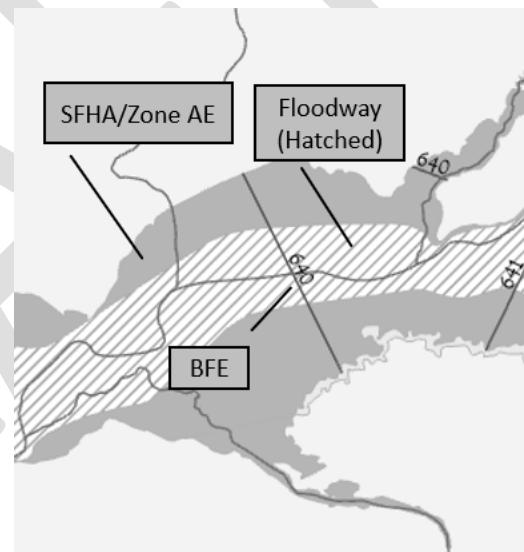
2. Base Flood Elevations and Floodway Limits

a. Where available, base flood elevations (BFE) and floodway limits provided by the NFIP and in the Flood Insurance Study and accompanying maps shall be used to administer and enforce this bylaw.

b. The floodway, as adopted by this community, shall consist of the channel of a river or other watercourse and the adjacent land areas that shall be reserved in order to discharge the base flood without cumulatively increasing the water surface elevation more than one foot at any point.

c. In the Inundation Hazard Areas where base flood elevations and/or floodway limits have not been provided by the NFIP in the Flood Insurance Study and accompanying maps, it is the applicant's responsibility to develop the necessary data. Where available, the applicant shall use data provided by FEMA, or state or federal agencies to administer this bylaw.

d. If the Town acquires data that indicates a change in published base flood elevations, the Town will, within 6 months, submit the technical or scientific data to Vermont ANR and the NFIP Map Specialist.



C. Jurisdictional Determination

1. The information presented on any maps, or contained in any studies, adopted by reference, is presumed accurate. Applicants believing the map is in error shall provide a Letter of Map Amendment

(LOMA) or other determination by FEMA that the development is not in the SFHA, 0.2% ACE, or floodway.

2. If uncertainty exists with respect to the boundaries of the Flood Hazard Area, the location of the boundary shall be determined by the Administrative Officer (AO).

D. Development Requirements in the Flood Hazard Areas

1. Permits

Except as provided in Section V D.2 Exempted Activities, a permit is required from the AO for all development that is located within the Special Flood Hazard Area. Development that requires conditional use approval or a variance from the Board of Adjustment (BOA) under this bylaw must have such approvals prior to the issuance of a permit by the AO. All permits shall require that a permittee have all other necessary permits from state and federal agencies before work may begin.

2. Exempted Activities

The following activities do not require a permit under this section of this bylaw:

- a. The removal of a building in whole or in part, so long as the ground elevations under and adjacent to the removed structure remain unchanged;
- b. Routine maintenance of existing buildings;
- c. Interior improvements or repairs to existing buildings that cost less than 500 dollars;
- d. Maintenance of roads, bridges, or stormwater drainage;
- e. Streambank stabilization, and abutment work that do not reduce the cross-sectional flow area of the river or stream channel and have coverage under a Stream Alteration Permit, if required;
- f. Planting projects which do not include any construction or grading activities in accordance with 24 V.S.A. § 4424(c);
- g. Subdivision of land that does not involve or authorize development;
- h. The following activities are exempt from municipal regulation, but may require a permit under the State's "Vermont Flood Hazard Area and River Corridor Rule" (Environmental Protection Rule, Chapter 29):
 - i. State-owned and operated institutions and facilities;
 - ii. Forestry operations and silvicultural (forestry) activities conducted in accordance with the Vermont Department of Forests and Parks Acceptable Management Practices for Maintaining Water Quality on Logging Jobs in Vermont or other accepted silvicultural practices, as defined by the Commissioner of Forests, Parks and Recreation;
 - iii. Agricultural activities conducted in accordance with the Vermont Agency of Agriculture Food and Market's Required Agricultural Practices (RAPs). Prior to the construction of farm structures, the farmer shall notify the AO in writing of the proposed

activity. The notice shall contain a sketch of the proposed structure including setbacks meeting community requirements;

iv. Public utilities regulated under 30 V.S.A. § 248;

v. Telecommunications facilities regulated under 30 V.S.A. § 248a;

3. Administrative Review; Permitted Development

The following development activities in the Special Flood Hazard Area and meeting the Development Standards in Section V E, may receive a permit from the AO without review by the BOA:

a. Outside of the Floodway, but within the Inundation Hazard Areas:

i. A maximum of two accessory structures, no greater than 500 square feet each, shall be allowed per parcel. Additional accessory structures may be permitted to replace accessory structures that have been removed, demolished, or destroyed.

ii. New fill for existing associated transportation and utility networks or to accommodate a replacement on-site septic system, if it can be demonstrated that no other practicable alternative is available;

iii. River and floodplain restoration projects, including dam removal, that restore natural and beneficial floodplain functions and include written confirmation from the ANR Regional Floodplain Manager that the project is designed to meet or exceed the applicable standards in this bylaw;

b. Within the Inundation Hazard Areas (including floodway):

i. Improvements or repairs from damage to structures that do not expand the existing footprint and do not meet the definition of “substantial improvement” or “substantial damage”;

ii. Building utilities (See definition, Section VIII);

iii. At or below grade development (e.g. parking areas, at grade patios);

iv. Open fencing or posts (See definition, Section VIII);

v. Municipal transportation infrastructure improvements designed by the Vermont Agency of Transportation that have written confirmation from the ANR Regional Floodplain Manager that the project is designed to at least meet the applicable standards in this bylaw;

vi. Recreational vehicles or travel trailers (See development standards in Section V E 5);

4. Prohibited Development:

a. New critical facilities in the SFHA and the 0.2% ACE;

- b. New residential or non-residential structures in the SFHA and 0.2% ACE¹ (small accessory structures are permitted in the SFHA and 0.2% ACE and outside the floodway per Section V D 3 a (i));
- c. Storage of materials or junk yards in the SFHA and the 0.2% ACE;

5. Conditional Use Review

In accordance with 24 V.S.A. § 4414, conditional use review and approval by the BOA is required prior to the issuance of a permit by the AO for any activity in the Inundation Hazard Areas that is not exempt, prohibited, or eligible for administrative review.

E. Development Standards within the Flood Hazard Area

1. There shall be no net loss of flood storage capacity,

- a. Except as needed to fill an existing basement to grade or mitigate an existing structure;

2. All development below the Design Flood Elevation (DFE)², except development that is exempt under Section V D2, shall be:

- a. Reasonably safe from flooding;
- b. Designed (or modified) and adequately anchored to prevent flotation, collapse, release, or lateral movement of the structure;
- c. Constructed with materials resistant to flood damage;
- d. Constructed by methods and practices that minimize flood damage;
- e. Constructed with electrical, heating, ventilation, plumbing and air conditioning equipment and other service facilities that are designed and/or located so as to prevent water from entering or accumulating within the components during conditions of flooding;
- f. Adequately drained to reduce exposure to flood hazards;

3. New fuel storage tanks and vents must be elevated above the DFE and securely anchored;

Storage tanks may be placed underground if a qualified professional certifies the installation will be anchored and protected from flood forces.

4. In Zones AE and A1 – A30 where floodway limits have not been determined by FEMA, development shall not be permitted unless it is determined that the development lies outside the floodway, or it is demonstrated that the cumulative effect of the proposed development, when combined with all other existing and anticipated encroachment, will not increase the base flood elevation at any point within the

¹ small accessory structures located outside of the floodway are permitted in the SFHA and 0.2% ACE per Section V D 3 a (i).

² Design Flood Elevation (DFE) in the Town of Royalton is defined as the Base Flood Elevation plus two feet.

community. Any determination or demonstration shall be supported by technical data that conforms to standard hydraulic engineering principles and certified by a registered professional engineer;

5. Recreational vehicles, equipment, boat trailers, portable toilets, construction trailers, and other travel trailers shall:

- a. Be currently registered, licensed, and ready for highway use; or
- b. Be on site for fewer than 180 consecutive days; or
- c. Meet the requirements for structures in Section V E 12;

6. Water supply systems shall be designed to minimize or eliminate infiltration of flood waters into the system;

7. Sanitary sewage systems shall be designed to minimize or eliminate infiltration of flood waters into the systems and discharges from the systems into flood waters;

8. On-site waste disposal systems shall be located to avoid impairment to them or contamination from them during flooding;

9. The flood carrying capacity within any altered or relocated portion of any watercourse shall be maintained, any alteration or relocation shall not result in any decrease of stream equilibrium;

10. Bridges, culverts, and channel management activities, which by their nature shall be placed in or over the watercourse, shall have a Stream Alteration permit from the Agency of Natural Resources, if required;

11. Subdivisions and Planned Unit Developments shall be accessible by dry land access;

12. Structural Standards

a. Substantially Improved structures (except as excluded under part e. below) shall have the lowest floor, including basement, elevated to or above the Design Flood Elevation (two feet above base flood elevation). This shall be documented in the proposed and as-built condition with a FEMA Elevation Certificate;

b. Non-residential structures to be substantially improved, replaced, or that have incurred substantial damage shall (except if excluded under part e. below):

- i. Meet the standards of Section V E 12a, above; or,
- ii. Have the lowest floor, including basement, together with attendant utility and sanitary facilities, designed so that to at least **two feet** above the base flood elevation the structure is dry floodproofed, meaning watertight with walls substantially impermeable to the passage of water and with structural components having the capability of resisting hydrostatic and hydrodynamic loads and effects of buoyancy;
- iii. A permit for dry floodproofing shall not be issued until a registered professional engineer or architect has reviewed the structural design, specifications, and plans, and

has certified that the design and proposed methods of construction are in accordance with accepted standards of practice for meeting the provisions of this subsection;

c. Substantially Improved structures in Zone AO shall have the lowest floor, including basement, elevated above the highest adjacent grade, at least two feet above the depth number specified on the community's FIRM, or at least three feet if no depth number is specified;

d. Critical facilities to be substantially improved shall have the lowest floor, including basement, elevated or dry-floodproofed at least one foot above the elevation of the 0.2% annual flood height (500-year floodplain), or three feet above base flood elevation, whichever is higher;

e. Historic structures as defined in the bylaw being substantially improved shall meet the requirements in this bylaw other than the Lowest Floor Elevation (Section V E.12);

f. Fully enclosed areas below grade on all sides (including below grade crawlspaces and basements) are prohibited;

g. All development in the 0.2% ACE flood hazard area, including new or substantially improved structures, shall meet the development standards in section V E.

h. Fully enclosed areas below the lowest floor, that are above grade, below the DFE, and subject to flooding, shall:

i. Be solely used for parking of vehicles, storage, or building access, and such a condition shall clearly be stated on any permits; and be designed to automatically equalize hydrostatic flood forces on exterior walls by allowing for the entry and exit of floodwaters. Such designs shall be certified by a registered professional engineer or architect; or,

ii. meet or exceed the following minimum criteria: A minimum of two openings on two walls having a total net area of not less than one square inch for every square foot of enclosed area subject to flooding shall be provided. The bottom of all openings shall be no higher than one foot above adjacent grade. Openings may be equipped with screens, louvers, valves, or other coverings or devices provided that they permit the automatic entry and exit of floodwaters; and

iii. A small accessory structure of 500 square feet or less need not be elevated to the base flood elevation if adequate flood openings are provided, the structure is placed on the site so as to offer the minimum resistance to the flow of floodwaters, and the construction meets the criteria in Section V E2 above.

F. Development Standards within the Floodway

1. Within the Floodway new encroachments are prohibited except for the following, which also shall comply with Section V F.2, below:

a. changes to existing structures where the footprint is extended no closer to the waterbody and proposed to expand horizontally into the floodway less than 500 square feet;

- b. new encroachments relating to bridges, culverts, roads, stabilization projects, public utilities, functionally dependent uses, and river or floodplain restoration projects;
 - c. new encroachments relating to health and safety measures, such as replacement of pre-existing on-site septic and water supply systems, if no other practicable alternative is available.
2. Within the Floodway all proposed new encroachments are required to provide a hydraulic analysis, performed by a registered professional engineer, in accordance with standard engineering practice, certifying that the proposed development will:
- a. Not result in any increase in flood levels during the occurrence of the base flood;
 - b. Not increase base flood velocities; and,
 - c. Not increase any risk to surrounding properties, facilities, or structures from erosion or flooding.
3. For development that will not result in encroachment and any change in grade, the hydrologic & hydraulic analyses may be waived, where the applicant will provide pre- and post-development elevations demonstrating that there will be no change in grade, and that the development will be adequately protected from scour.

VI. Other Provisions

A. Precedence of Bylaw

The provisions of this bylaw shall not in any way impair or remove the necessity of compliance with any other local, state, or federal laws or regulations. Where this bylaw imposes a greater restriction the provisions here shall take precedence.

B. Validity and Severability

If any portion of this bylaw is held unconstitutional or invalid by a competent court, the remainder of this bylaw shall not be affected.

C. Warning of Disclaimer of Liability

This bylaw does not imply that land outside of the areas covered by this bylaw will be free from flood or erosion damages. This bylaw shall not create liability on the part of the Town of Royalton, or any municipal official or employee thereof, for any flood or erosion damages that result from reliance on this bylaw, or any administrative decision lawfully made hereunder.

VII. Administration

A. Administrative Officer (AO)

An Administrative Officer (AO) shall be appointed to administer this bylaw pursuant to 24 V.S.A. § 4448. The AO shall administer this bylaw literally and in doing so shall inspect development, maintain records, enforce this bylaw, and perform all other necessary tasks to carry out the provisions of this bylaw and

the statutory requirements of 24 V.S.A. Chapter 117. The AO shall not have the power to permit any land development that is not in conformance with this bylaw.

B. Board of Adjustment (BOA)

A Board of Adjustment (BOA) shall be appointed by the Selectboard in accordance with 24 V.S.A. § 4460. The BOA shall have the duties and responsibilities as described in 24 V.S.A. Chapter 117 and as otherwise required by the municipal bylaws.

C. Applications

All applications for development shall include:

1. A site plan that depicts the proposed development including water, Flood Hazard Areas, and River Corridor boundaries; the shortest horizontal distance from the proposed development to the top of bank of any stream, any existing and proposed drainage, any proposed fill, pre- and post-development grades, and the elevation of the proposed lowest floor as referenced to the same vertical datum as the elevation on the current Flood Insurance Rate Maps.

Applicants may use the [VT ANR Atlas](#), or other digital or online mapping tools to show where the development is proposed to be located, along with flood hazard area boundaries and other relevant layers.

2. A copy of the [ANR Permit Navigator](#) Results Summary.

D. Action and Referrals

1. Within 30 days of receipt of a complete application the AO shall issue or deny a permit in writing. Applications needing approval by the BOA are not considered complete.

2. Any application for a proposed conditional use, variance, or appeal shall be referred by the AO to the BOA in accordance with 24 V.S.A. §§ 4448 and 4469.

3. Any application regarding New Construction, Substantial Improvement, development in a Floodway, development in a River Corridor, or a Variance shall be submitted by the AO to the State National Flood Insurance Program (NFIP) Coordinator at the Vermont Agency of Natural Resources in accordance with 24 V.S.A. § 4424. An application requiring a hearing shall not have the hearing warned until receipt of comments from the Agency, or the expiration of 30 days from the date the application was mailed to the Agency, whichever is sooner. An application not requiring a hearing may be permitted following receipt of comments from the Agency, or the expiration of 30 days from the date the application was mailed to the Agency, whichever is sooner.

4. If the applicant is seeking a permit for the alteration or relocation of a watercourse, copies of the application shall be submitted by the AO to the adjacent communities, the River Management Engineer at the Vermont Agency of Natural Resources, and the Army Corps of Engineers.

E. Public Notice

Prior to the issuance of a permit, proposals needing conditional use review, or consideration for a variance or appeal, must have a warned public hearing. Public notice of the hearing shall be provided by the AO at least 15 days before the date of the hearing. by all the following:

1. Publication of the date, place, and purpose of the hearing in the newspaper of general circulation;

2. Posting of the same information in three or more public places within the municipality, including posting of notice by the applicant within view from the public right of way nearest to the property for which an application is made; and,
3. Written notification to the applicant and to owners of all properties adjoining the property subject to development, without regard to any public right-of-way. In any situation in which a variance is sought regarding setbacks from a state highway, written notification shall be sent to the Secretary of Transportation. The notification shall include a description of the proposed project and shall be accompanied by information that clearly informs the recipient where additional information may be obtained, and that participation in the local proceeding is a prerequisite to the right to take any subsequent appeal.
4. The applicant shall bear the cost of the public warning and notification of adjoining landowners.

F. Decisions

1. Decisions on applications that go to the BOA for review shall be made in accordance with 24 V.S.A. § 4464 including all findings of fact, conclusions, and conditions.
2. The BOA shall consider comments from the ANR.
3. No permit shall be issued by the AO for any use or structure which requires the approval of the BOA until such approval has been obtained.

G. Permits

1. Where eligible, a permit shall be issued by the AO only in accordance with 24 V.S.A. Chapter 117;
2. Permits must state that all other necessary permits from state and federal agencies must be obtained before work may begin. A notice of permit, on a form prescribed by the municipality within view from the public right-of-way most nearly adjacent to the subject property must be posted until the appeals period has passed. Any Appeals shall be made within 15 days of permit issuance.
3. The AO, within three days of the date of issuance of a permit, shall deliver a copy of the permit to the listers of the municipality, and shall post a copy of the permit in the Town Offices for a period of 15 days from the date of issuance.
4. No permit shall take effect until the time for appeal (15 days) has passed, or in the event that a notice appeal is properly filed, no such permit shall take effect until adjudication of that appeal by the BOA is complete and the time for taking an appeal to the Environmental Division of the Superior Court has passed without an appeal being taken. If an appeal is taken to the Environmental Division, the permit shall not take effect until the Environmental Division rules in accordance with 10 V.S.A. § 8504.
5. Within 30 days after a permit has been issued, or within 30 days of the issuance of any notice of violation, the appropriate municipal official shall:
 - a. deliver the original or a legible copy of the permit or notice of violation or a notice of permit generally in the form set forth in 24 V.S.A. § 1154(c) to the town clerk for recording as provided in 24 V.S.A. § 1154(a); and,

b. file a copy of that permit in the offices of the municipality in a location where all municipal land use permits shall be kept.

6. Expiration

a. A permit shall remain valid for two (2) years from the date it is issued.;

b. The Administrative Officer may approve a permit extension, provided that substantial progress has been made toward project completion. Any permit extension shall be valid for one year from the date it is issued.

c. Permits shall run with the land regardless of owner;

d. Structures shall be considered abandoned where the structures are no longer being maintained as a habitable structure for a period of at least five years, regardless of evidence of intent to re-establish such use. A habitable structure is structurally sound, weathertight, with functional drinking water, wastewater, and heating systems.

H. Variances

Variances shall be granted in writing by the BOA only in accordance with all the criteria in 24 V.S.A. § 4469 after a public hearing noticed in accordance with 24 V.S.A. § 4464. If the proposed development is located within any Flood Hazard Area, the proposal shall comply with 44 C.F.R. § 60.6. Any variance issued in the Flood Hazard Area shall not increase flood heights and shall inform the applicant in writing over the signature of a community official that the issuance of a variance to construct a structure below the BFE increases risk to life and property and will result in increased flood insurance premiums up to amounts as high as \$25 for \$100 of coverage. Such notification shall be maintained with a record of all variance actions.

I. Appeals of a Permit Decision

Appeals from any decision or act of the AO in connection with this bylaw, shall be made to the BOA as provided for in 24 V.S.A. § 4465. Appeals from any decision of the BOA in connection shall be made to the Vermont Superior Court, as provided for in 24 V.S.A. § 4471.

J. Administrative Responsibilities

1. The AO shall properly file and maintain a record of:

a. All permits and supporting documents;

b. A FEMA Elevation Certificate for any new, replacement or substantially improved buildings (not including accessory buildings) in the Flood Hazard Area;

c. All floodproofing and other certifications required under this regulation; and,

d. All decisions of the AO and BOA (including those for Substantial Improvement, Substantial Damage, appeals, variances, and violations) and all supporting findings of fact, conclusions, and conditions.

e. All Certificates of Occupancy (See Section VII J 3), and receipts as required for the determination of Substantial Improvement.

2. Substantial Improvement and Substantial Damage Determinations

- a. In the event of damage of any kind to a structure located within any Flood Hazard Area, the AO shall determine if Substantial Damage occurred regardless of any intended repair at that time.
- b. In the review of any proposal for the repair or improvement of a structure located within any Flood Hazard Area District, the AO shall determine if the proposal indicates Substantial Improvement.
- c. Substantial Improvement or Substantial Damage determinations shall be made in accordance with current FEMA and ANR guidance, or by a procedure meeting FEMA standards and established by the Town in accordance with 24 V.S.A. § 1972.

3. Certificate of Occupancy

- a. A Certificate of Occupancy (CO) is required for any Substantially Improved primary structure permitted under this bylaw. It shall be unlawful to use or occupy any structure within the areas affected by this bylaw, until a CO is issued by the AO in accordance with 24 V.S.A. § 4449 stating that the structure conforms to the requirements of this bylaw and to the Residential Building Energy Standards (RBES) or Commercial Building Energy Standards (CBES).
- b. A certificate of occupancy is not required for structures that were built in compliance with the bylaws at the time of construction and have not been improved since the adoption of this bylaw.
- c. Upon receipt of the application for a certificate of occupancy, the AO shall review the permit conditions and inspect the premises to ensure that:
 - i. any required state and federal permits have been received,
 - ii. all work has been completed in conformance with the zoning permit and associated approvals, and
 - iii. all required as-built documentation has been submitted to the AO (e.g. updated FEMA Elevation Certificate, dry floodproofing certificate, as-built volumetric analysis, or as-built floodway encroachment analysis).
- d. If a certificate of occupancy cannot be issued, notice will be sent to the owner and copied to the lender.

4. Enforcement

It shall be the duty of the Administrative Officer to enforce the provisions of this bylaw. Upon determination that a violation exists, the Administrative Officer shall notify the alleged offender of the violation by certified mail.

1. The notice of enforcement shall state that:

- A violation exists;
- The alleged offender has an opportunity to cure the violation within seven days of receipt;

- Failure to cure the violation may result in fines and/or loss of flood insurance;
- The alleged offender will not be entitled to an additional warning notice for a violation occurring after the seven days within the next succeeding 12 months; and,
- The notice of violation may be appealed as specified in Section VII I.

2. Copies of the notice of violation will be:

- Mailed to the Vermont NFIP Coordinator,
- Filed in the land use permit files within 30 days; and,
- Delivered to the municipal clerk for recording in the land records.

3. After seven days, if the violation has not been remedied, in accordance with 10 V.S.A. §1974(a), or 24 V.S.A. §4451 and §4452, any person who is found to have violated this bylaw shall be fined \$100.00 for each offense per day. No action may be brought under this section unless notice, as required above, has been given. In default of payment of the fine, the violator's fine shall be doubled. Each day that a violation is continued shall constitute a separate offense.

4. If any appeals have been resolved, but the violation remains, the AO shall submit a declaration to the Administrator of the National Flood Insurance Program requesting a denial of flood insurance to the violator. The declaration shall consist of: (a) the name of the property owner and address or legal description of the property sufficient to confirm its identity or location, (b) a clear and unequivocal declaration that the property is in violation of a cited state or local law, bylaw, or ordinance, (c) a clear statement that the Administrative Officer making the declaration has authority to do so and citation to that authority, (d) evidence that the property owner has been notified of the violation and the prospective denial of insurance, and (e) a clear statement that the declaration is being submitted pursuant to Section 1316 of the National Flood Insurance Act of 1968, as amended.

K. Nonconforming Structures and Uses

The BOA may, after public notice and hearing, approve the repair, relocation, replacement, or enlargement of a nonconforming structure within a hazard area provided that:

1. The proposed development is in compliance with all the Development Standards in Section V of this bylaw;
2. A nonconforming structure that is substantially damaged or destroyed (intentionally or unintentionally) may be reconstructed in its previous location only in circumstances when the structure cannot be relocated to a less hazardous location on the parcel. The lowest floor of the reconstructed structure must be rebuilt to the design flood elevation, and the structure must otherwise comply with all requirements of the National Flood Insurance Program;
3. Nonconforming structures shall be considered abandoned where such structures are vacant and lack basic building components that make them habitable for more than 12 months; and

4. An individual manufactured home lot in an existing manufactured home park that is vacated shall not be considered a discontinuance or abandonment of nonconformity. Replacement manufactured homes must be placed so as to meet the development standards in this bylaw.

VIII. Definitions

Accessory dwelling: An efficiency or one-bedroom apartment that is clearly subordinate to a single-family dwelling, and has facilities and provisions for independent living, including sleeping, food preparation, and sanitation. Accessory dwellings are residential structures.

Accessory structure: A structure which is: 1) detached from and clearly incidental and subordinate to the principal use or structure on a lot, 2) located on the same lot as the principal structure or use, 3) clearly and customarily related to the principal structure or use, and 4) only used for vehicle parking, storage, or primarily building access. Examples include, garages, garden and tool sheds, and playhouses, but do not include “accessory dwellings.”

Area of special flood hazard: Is synonymous in meaning with the term “special flood hazard area” for the purposes of this bylaw.

Associated transportation and utility networks: Transportation and utility networks connected to a bridge, culvert, or utility for the purpose of crossing a river or stream and do not include transportation or utility networks within the river corridor that merely run parallel to a river or stream.

Base flood: The flood having a one percent chance of being equaled or exceeded in any given year (commonly referred to as the “100-year flood”).

Base Flood Elevation (BFE): The elevation of the water surface elevation resulting from a flood that has a one percent chance of equaling or exceeding that level in any given year. On the Flood Insurance Rate Map the elevation is usually in feet, in relation to the National Geodetic Vertical Datum of 1929, the North American Vertical Datum of 1988, or other datum referenced in the Flood Insurance Study report, or the average depth of the base flood, usually in feet, above the ground surface.

Basement: Any area of a building having its floor elevation below ground level on all sides, including crawlspaces.

Building Utilities: These include, but are not limited to, electrical, heating, ventilation, plumbing, communications, and air conditioning, equipment.

CBES: Vermont’s Commercial Building Energy Standards.

Channel: An area that contains continuously or periodic flowing water that is confined by banks and a streambed.

Compensatory storage: A volume not previously used for flood storage and which shall be incrementally equal to or exceed the theoretical volume of flood water at each elevation, up to and including the base flood elevation, which would be displaced by the proposed project. Such compensatory volume shall have an unrestricted hydraulic connection to the same waterway or water body. Further, with respect to waterways, such compensatory volume shall be provided within the same reach of the river, stream, or creek.

Common plan of development: Where a structure will be refurbished or constructed under one approved plan or permit, but in separate stages, phases, or in combination with other construction activities. Such work may be planned unit by unit and may take place at different times, on different schedules.

Construction trailer: A vehicle which is: (1) built on a single chassis; (2) 500 square feet or less when measured at the largest horizontal projection; (3) designed to be self-propelled or permanently towable; and (4) designed for use as a temporary office facility used to support management of a construction project, and not as a permanent structure.

Critical facilities: Facilities that are vital to public health and safety, including police stations, fire and rescue facilities, hospitals, shelters, schools, nursing homes, water supply and waste treatment facilities.

Design Flood Elevation (DFE): In the Town of Royalton, DFE is the Base Flood Elevation plus two feet.

Designated center: A downtown, village center, new town center, growth center, or neighborhood development area designated pursuant to 24 V.S.A. chapter 76A.

Development: Any human-made change to improved or unimproved real estate, including but not limited to buildings or other structures, mining, dredging, filling, grading, paving, excavation or drilling operations, or storage of equipment or materials.

Encroachment: Fill or development that reduces the functional river corridor (impairs the equilibrium condition) or increases flood levels.

Equilibrium condition: The width, depth, meander pattern, and longitudinal slope of a stream channel that occurs when water flow, sediment, and woody debris are transported by the stream in such a manner that it generally maintains dimensions, pattern, and slope without unnaturally aggrading or degrading the channel bed elevation.

Fill: Any placed material that changes the natural grade, increases the elevation, redirects the movement of flood water, or diminishes the flood storage capacity at the site. Temporary storage of material for less than 180 days is not considered fill.

Flood hazard: Those hazards related to damage from flood-related inundation or erosion.

Flood Insurance Rate Map (FIRM): An official map of a community, on which the Federal Insurance Administrator has delineated both the special flood hazard areas and the risk premium zones applicable to the community.

Flood Insurance Study (FIS): An examination, evaluation, and determination of flood hazards and, if appropriate, the corresponding water surface elevations or an examination, evaluation, and determination of mudslide (i.e., mudflow) and /or flood-related erosion hazards.

Floodproofing: Any combination of structural and non-structural additions, changes, or adjustments to structures which reduce or eliminate flood damage to real estate or improved real property, water and sanitary facilities, structures and their contents.

Floodway: The channel of a river or other watercourse and the adjacent land areas that must be reserved in order to discharge the base flood without cumulatively increasing the water surface

elevation more than one foot at any point. Please note that flood hazard areas and floodways may be shown on a separate map panels.

Fluvial erosion: The erosion or scouring of riverbeds and banks during high flow conditions of a river. Fluvial erosion is most likely to occur within the river corridor.

Grading: The movement or replacement of topsoil or other material originating on the site and within the hazard area. Grading results in minor or no changes in topographic elevations. If new material is brought from outside the hazard area and such new material is not offset with an equal or greater removal of material from the portion of the site within the hazard area, the new material shall be considered “fill” and shall not be considered grading.

Historic structure: Any structure that is: (a) listed individually in the National Register of Historic Places (a listing maintained by the Department of the Interior) or preliminarily determined by the Secretary of the Interior as meeting the requirements for individual listing on the National Register; (b) certified or preliminarily determined by the Secretary of the Interior as contributing to the historical significance of a registered historic district or a district preliminarily determined by the Secretary to qualify as a registered historic district; (c) individually listed on a state inventory of historic places in states with historic preservation programs which have been approved by the Secretary of the Interior; or (d) individually listed on a local inventory of historic places in communities with historic preservation programs that have been certified either: (i) by an approved state program as determined by the Secretary of the Interior or (ii) directly by the Secretary of the Interior in states without approved programs.

Inundation Hazard Areas: Areas including both the Special Flood Hazard Area and the 0.2% Annual Chance Flood Hazard Area.

Lowest floor: The lowest floor of the lowest enclosed area, including basement. An unfinished or flood resistant enclosure, usable solely for parking of vehicles, building access, or storage in an area other than a basement area is not considered a building’s lowest floor provided that such enclosure is not built so as to render the structure in violation of the applicable non-elevation design requirements of 44 C.F.R. § 60.3.

Maintenance: Periodic actions required to keep up a condition and that do not significantly change the materials or extent of an existing condition in the hazard area.

Manufactured home (or Mobile home): A structure, transportable in one or more sections, which is built on a permanent chassis and is designed for use with or without a permanent foundation when attached to the required utilities. The term “manufactured home” does not include a “recreational vehicle”.

New construction: Structures for which the start of construction commenced on or after the effective date of floodplain management regulation adopted by the community and includes any subsequent improvements to such structures.

Nonconforming structure: A structure or part of a structure that does not conform to the present bylaws but was in conformance with all applicable laws, ordinances, and regulations prior to the enactment of the present bylaws, including a structure improperly authorized as a result of error by the administrative

officer. Structures that were in violation of the regulations in effect at the time of their creation, and remain so, remain violations and are not nonconforming structures.

Nonconforming use: Use of land that does not conform to the present bylaws but did conform to all applicable laws, ordinances, and regulations prior to the enactment of the present bylaws, including a use improperly authorized as a result of error by the administrative officer.

Non-residential: Includes: businesses, churches, schools, nursing homes, pool houses, clubhouses, recreational buildings, government buildings, mercantile structures, industrial structures, and warehouses.

Open fencing: Types of fencing designed so that rails occupy a minimal area (10% or less) of the fence. Open wire fencing shall have no more than one horizontal strand per foot of height. Posts must be spaced at least 8 feet apart. Open fencing types include split rail, open barb or barbless wire. Not included in this definition are chain link, or other wire, pipe, rail, or other fencing which does not meet the open fencing requirements specified in this definition.

RBES: Vermont's Residential Building Energy Standards.

Recreational vehicle: A vehicle which is: (a) built on a single chassis; (b) 400 square feet or less when measured at the largest horizontal projection; (c) designed to be self-propelled or permanently towable by a light duty truck; and (d) designed primarily not for use as a permanent dwelling but as a temporary living quarters for recreational, camping, travel, or seasonal use.

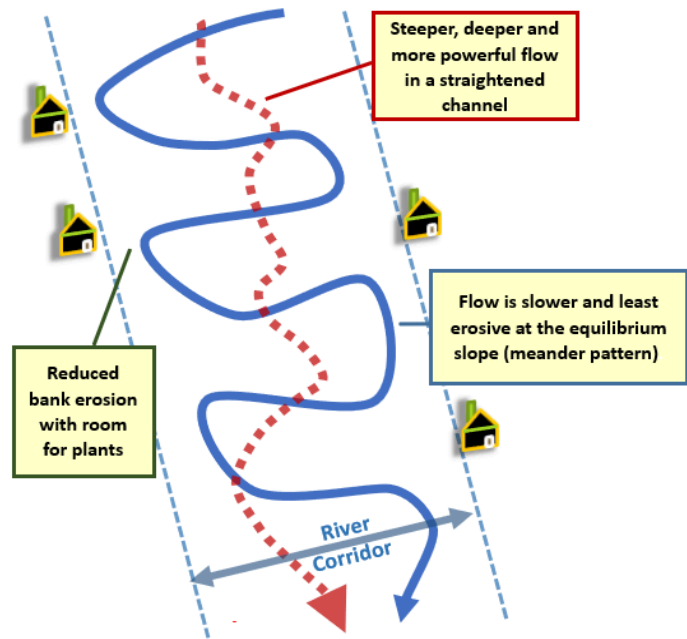
Replacement structure: A new building placed in the same footprint as the pre-existing building and does not include a change in use.

River: The full length and width, including the bed and banks, of any watercourse, including rivers, streams, creeks, brooks, and branches which experience perennial flow. "River" does not mean constructed drainageways, including water bars, swales, and roadside ditches.

River corridor: The land area adjacent to a river that is required to accommodate the dimensions, slope, planform, and buffer of the naturally stable channel and that is necessary for the natural maintenance or natural restoration of a dynamic equilibrium condition and for minimization of fluvial erosion hazards, as delineated by the Vermont Agency of Natural Resources in accordance with river corridor protection procedures. (10 V.S.A. § 1422).

Special flood hazard area (SFHA): The land in the floodplain within a community subject to a one percent or greater chance of flooding in any given year. For purposes of this bylaw, the term "area of

special flood hazard” is synonymous in meaning with the phrase “special flood hazard area.” This area is usually labeled Zone A, AE, AO, AH, or A1-30 in the most current flood insurance studies and on the maps published by FEMA. Maps of this area are available for viewing in the municipal office or online from the FEMA Map Service Center: msc.fema.gov. Base flood elevations have not been determined in Zone A where the flood risk has been mapped by approximate methods. Base flood elevations are shown at selected intervals on maps of special flood hazard areas that are determined by detailed methods. Please note, where floodways have been determined they may be shown on separate map panels from the Flood Insurance Rate Maps.



Start of construction: For purposes of floodplain management, determines the effective map or bylaw that regulated development in the special flood hazard area. The “start of construction” includes substantial improvement and means the date the building permit was issued provided the actual start of construction, repair, reconstruction, rehabilitation, addition placement, or other improvement was within 180 days of the permit date. The actual start means either the first placement of permanent construction of a structure on a site, such as the pouring of slab or footings, the installation of piles, the construction of columns, or any work beyond the stage of excavation; or the placement of a manufactured home on a foundation. Permanent construction does not include land preparation, such as clearing, grading, and filling; nor does it include the installation of streets and/or walkways; nor does it include excavation for a basement, footing, piers, or foundations, or the erection of temporary forms; nor does it include the installation on the property of accessory buildings, such as garages or sheds not occupied as dwelling units or not part of the main structure. For a substantial improvement, the actual start of construction means the first alteration of any wall, ceiling, floor, or other structural part of a building, whether or not that alteration affects the external dimensions of the building.

Storage: The aggregation of materials, items, or objects whether natural or human-made; that is kept as a stockpile, collection, or inventory and that exceeds 10 cubic yards of average volume; where individual materials from the stockpile, collection or inventory may change, but where the general footprint of the stored materials continues to be used for the same purpose; whether set upon the land or within a container, structure, or facility; and that would not otherwise be in compliance with these development standards.

Structure: A walled and roofed building, as well as a manufactured home, including gas or liquid storage tanks.

Substantial damage: Damage of any origin sustained by a structure whereby the cost of restoring the structure to its before-damaged conditions would equal or exceed 50 percent of the market value of the structure before the damage occurred.

Substantial improvement: Any repair, reconstruction, rehabilitation, addition, or other improvement of a structure after the date of adoption of this bylaw, the cost of which, over three years or over the period of a common plan of development, cumulatively equals or exceeds 50 percent of the market value of the structure before the “start of construction” of the improvement. This term includes structures which have incurred “substantial damage,” regardless of the actual repair work performed. The term does not, however, include either: (a) Any project for improvement of a structure to correct existing violations of state or local health, sanitary, or safety code specifications which have been previously identified by the local code enforcement official and which are the minimum necessary to assure safe living conditions or (b) Any alteration of an “historic structure,” provided that the alteration will not preclude the structure’s continued designation as an “historic structure.”

Top of bank: The point along a streambank where an abrupt change in slope is evident, and where the stream is generally able to overflow the banks and enter the adjacent floodplain during flows at or exceeding the average annual high water stage.

Top of slope: A break in slopes adjacent to steep-banked streams that have little or no floodplain; or a break in slope where the side slopes adjacent to an incised, or deeply cut, channel meet floodplains that have been abandoned or are undergoing abandonment.

Violation: The failure of a structure or other development to be fully compliant with this bylaw. A structure or other development without the elevation certificate, other certifications, or other evidence of compliance required in 44 C.F.R. § 60.3 is presumed to be in violation until such time as that documentation is provided.

0.2% Annual Chance Flood Hazard Areas (0.2% ACE):

The land in the floodplain within a community subject to a 0.2% annual chance flood hazard. This area is labeled as Shaded Zone X on the most current Flood Insurance Studies and on the maps published by FEMA. Shaded Zone X is also referred to as the “500 year” flood zone. Maps of this area are available for viewing in the municipal office or online from the FEMA Map Service Center: msc.fema.gov.

